



DAVAO REGION ROAD NETWORK

ENERGY AND TRANSPORTATION BUSINESS WEBINAR 2021



Presented By:

TEOFILA U. TAN

Division Chief, Planning and Design Division
DEPARTMENT OF PUBLIC WORKS AND HIGHWAYS

October 20, 2021



DPWH STRATEGIC ROADMAP



VISION

By 2030, DPWH is an effective and efficient government agency, improving the life of every Filipino through quality infrastructure.

STRATEGY MAP 2022

Department of Public Works and Highways

Right Project. Right Cost. Right Quality. Right on Time. Right People

Outcome

Output

Core

Support

Reduced travel time

Improved road
quality & safety

Lives & properties
protected from
natural disasters

Increase road network
capacity

Meet international standard
for road surface quality

Mitigate flood damage in
major river basins

Construct new roads &
bridges for a seamless
transport system

Provide engineering
solutions to road safety
concerns

Build disaster-resilient
structures in calamity-prone
areas

Institutionalize
multi-year planning

Conform with
design standards

Expedite
procurement process

Comply with
maintenance
standards

Connect
convergence
road projects to
the national
road network

Nurture a
culture of ethical
innovation
& continuous
learning

Augment
personnel
& enhance
competencies

Enable the
core processes
with the latest
appropriate
technology

Optimize
equipment
utilization &
increase absorptive
capacity

MISSION

To provide and manage quality infrastructure facilities and services responsive to the needs of the Filipino people in the pursuit of national development objectives.

CORE VALUES

Public Service. Integrity. Professionalism.
Excellence. Teamwork

DPUH STRATEGIC PROGRAMS AND POLICIES

Traffic Decongestion Program

Integrated and Seamless Transport System

Public-Private Partnership Program

Convergence and Rural Road Development Program

Livable, Sustainable and Resilient Communities

Participatory Governance and Citizen's Engagement Program

Clean and Efficient Government

Improve Expenditure Performance

NATIONAL ROAD NETWORK



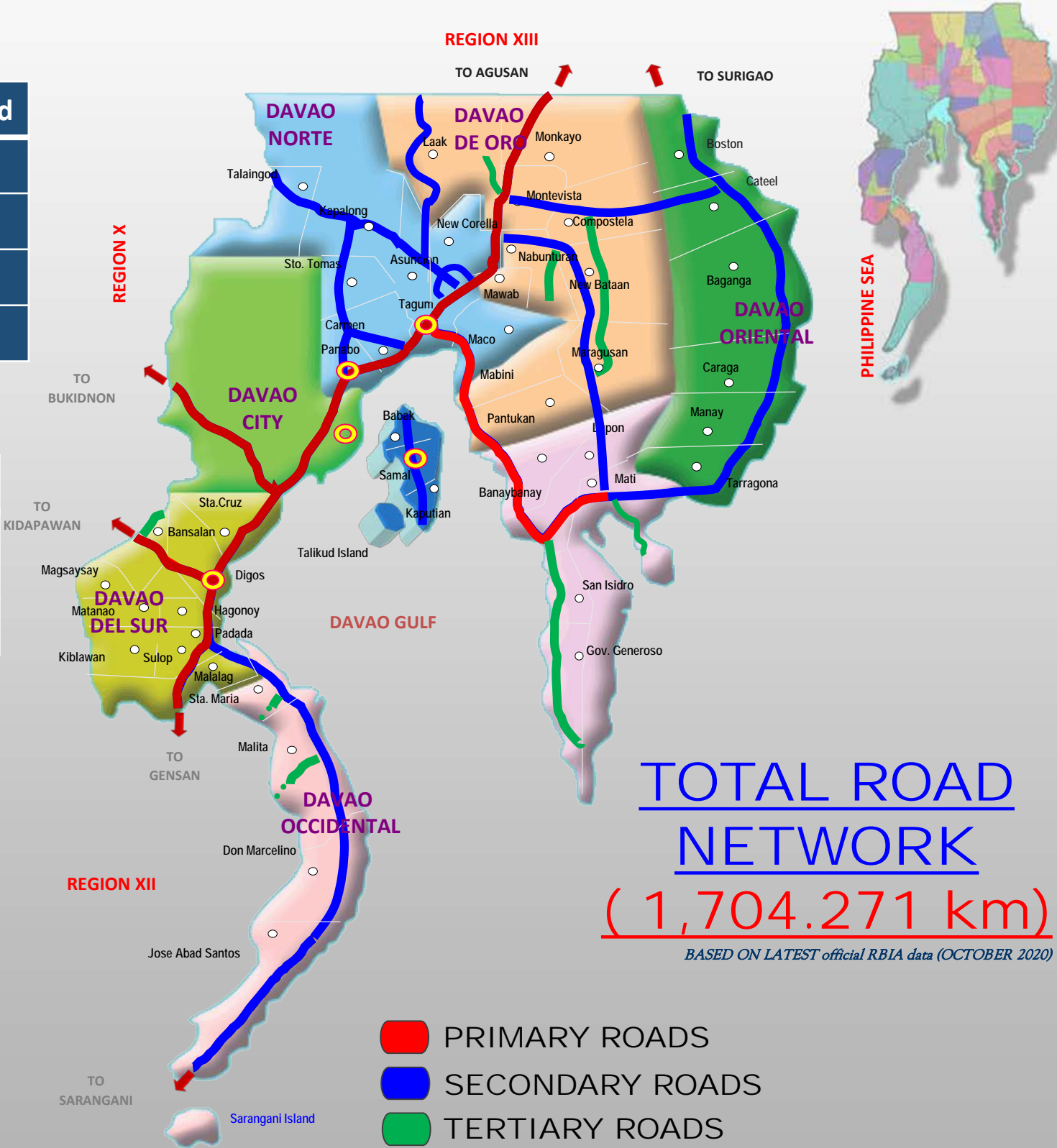
REGION XI

National Roads

Road Network	Total (km)	Paved (km)	% Paved
Primary	469.753	469.753	100
Secondary	869.023	818.366	94.17
Tertiary	365.495	341.371	93.40
Total	1,704.271	1,629.490	95.61

National Bridges

Total		Permanent		Temporary	
Number	Length (lm)	Number	Length (lm)	Number	Length (lm)
310	14,346	309	14,253	1	93



DPUH STRATEGIC PROGRAMS

Traffic Decongestion Program

- Implement High Standard Highways/ Expressways
- Construct / widen national roads and bridges
- Construct by-passes/diversion roads
- Construct flyovers; interchanges and underpasses



DAVAO CITY COASTAL BYPASS ROAD AT JCT. DAVAO-COTABATO ROAD-BAGO APLAYA-TALOMO-MATINA APLAYA-ROXAS AVENUE-STA. ANA WHARF-R. CASTILLO (BAGO APLAYA-TIMES BEACH-ROXAS AVENUE-STA. ANA WHARF-R. CASTILLO), DAVAO CITY



REGION XI



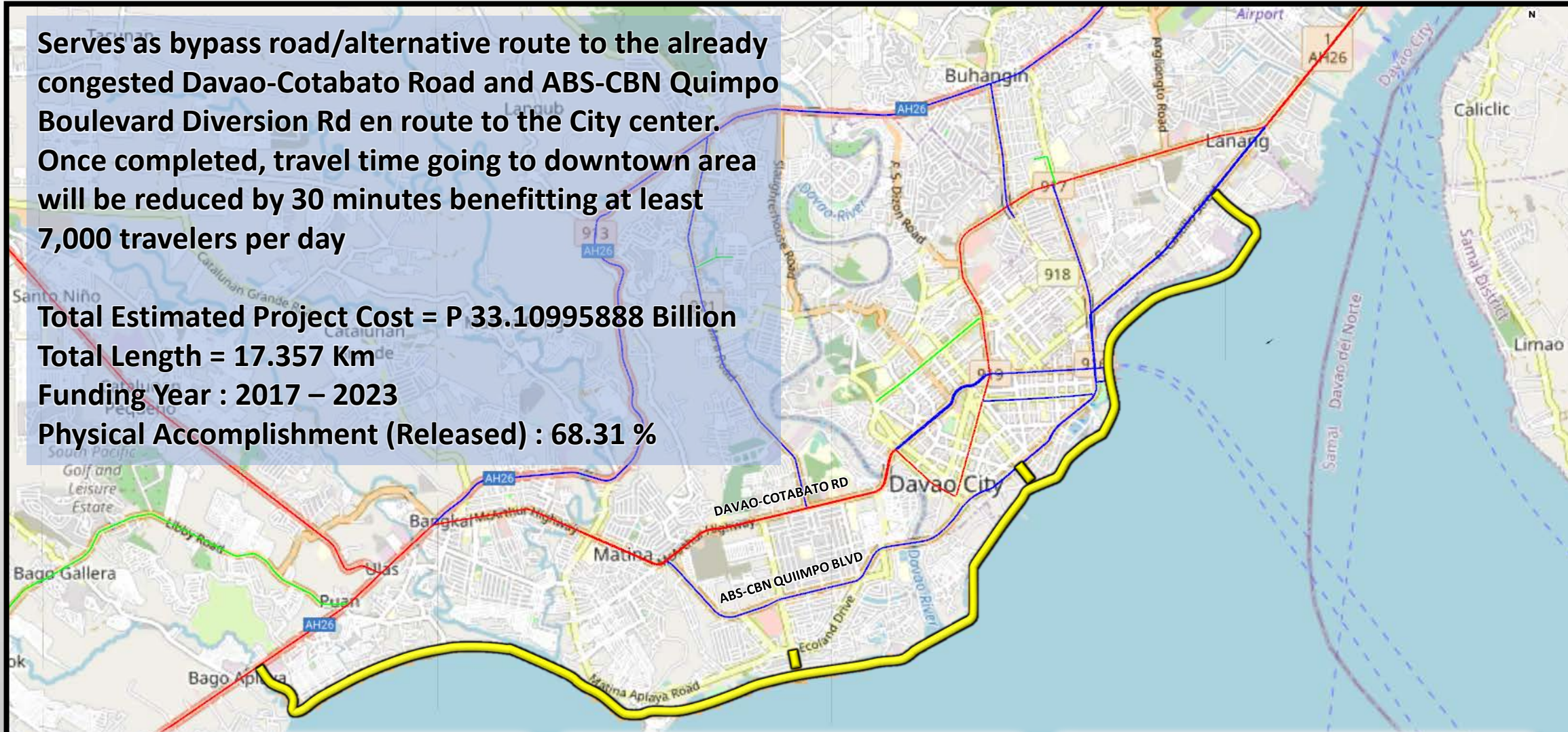
Serves as bypass road/alternative route to the already congested Davao-Cotabato Road and ABS-CBN Quimpo Boulevard Diversion Rd en route to the City center. Once completed, travel time going to downtown area will be reduced by 30 minutes benefitting at least 7,000 travelers per day

Total Estimated Project Cost = P 33.10995888 Billion

Total Length = 17.357 Km

Funding Year : 2017 – 2023

Physical Accomplishment (Released) : 68.31 %



TRAFFIC DECONGESTION PROGRAM (BYPASSES/DIVERSION ROADS)

DAVAO CITY COASTAL ROAD (TALOMO SECTION) - DAVAO - BUKIDNON ROAD (CATALUNAN PEQUEÑO - MINTAL – CALINAN SECTION) BYPASS ROAD (VIADUCT), DAVAO CITY



REGION XI



Will connect with the Davao City Coastal Road and
 will serve as a bypass road/alternative route of
 Davao-Bukidnon Rd to and from downtown area
 going to Calinan

Total Estimated Project Cost = P 5.491956 Billion

Total Length = 18.794 Km

Funding Year : 2020 – 2023

Physical Accomplishment (Released) : 6.07 %

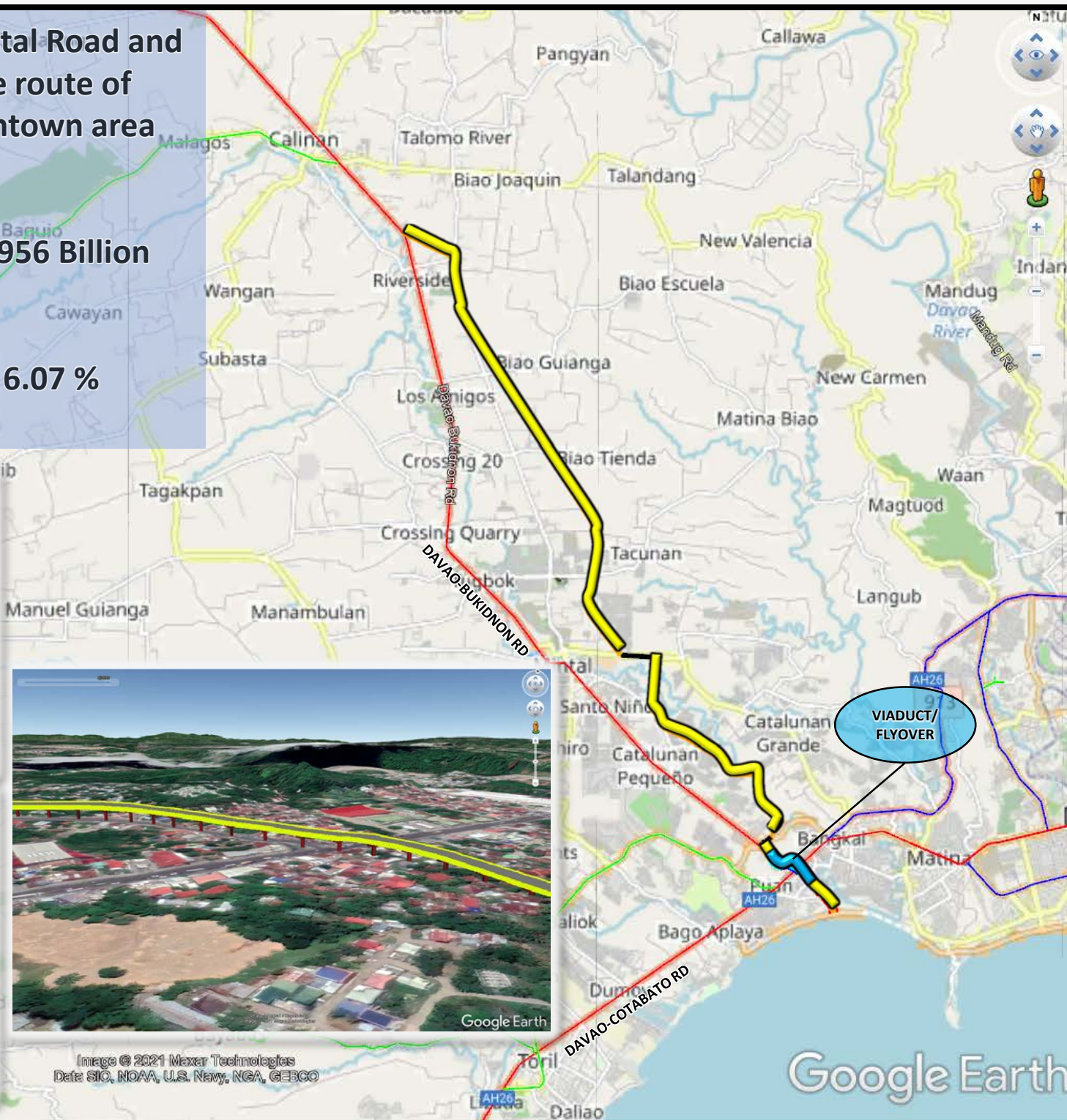


Image © 2021 Maxar Technologies
 Data SIO, NOAA, U.S. Navy, NGA, GEBCO

Google Earth

TRAFFIC DECONGESTION PROGRAM (BYPASSES/DIVERSION ROADS)

JCT. DAVAO CITY DIVERSION ROAD-MAGTUOD ROAD-NEW CARMEN-BIAO ESCUELA-BIAO JOAQUIN-JCT. DAVAO BUKIDNON ROAD, DAVAO CITY



REGION XI



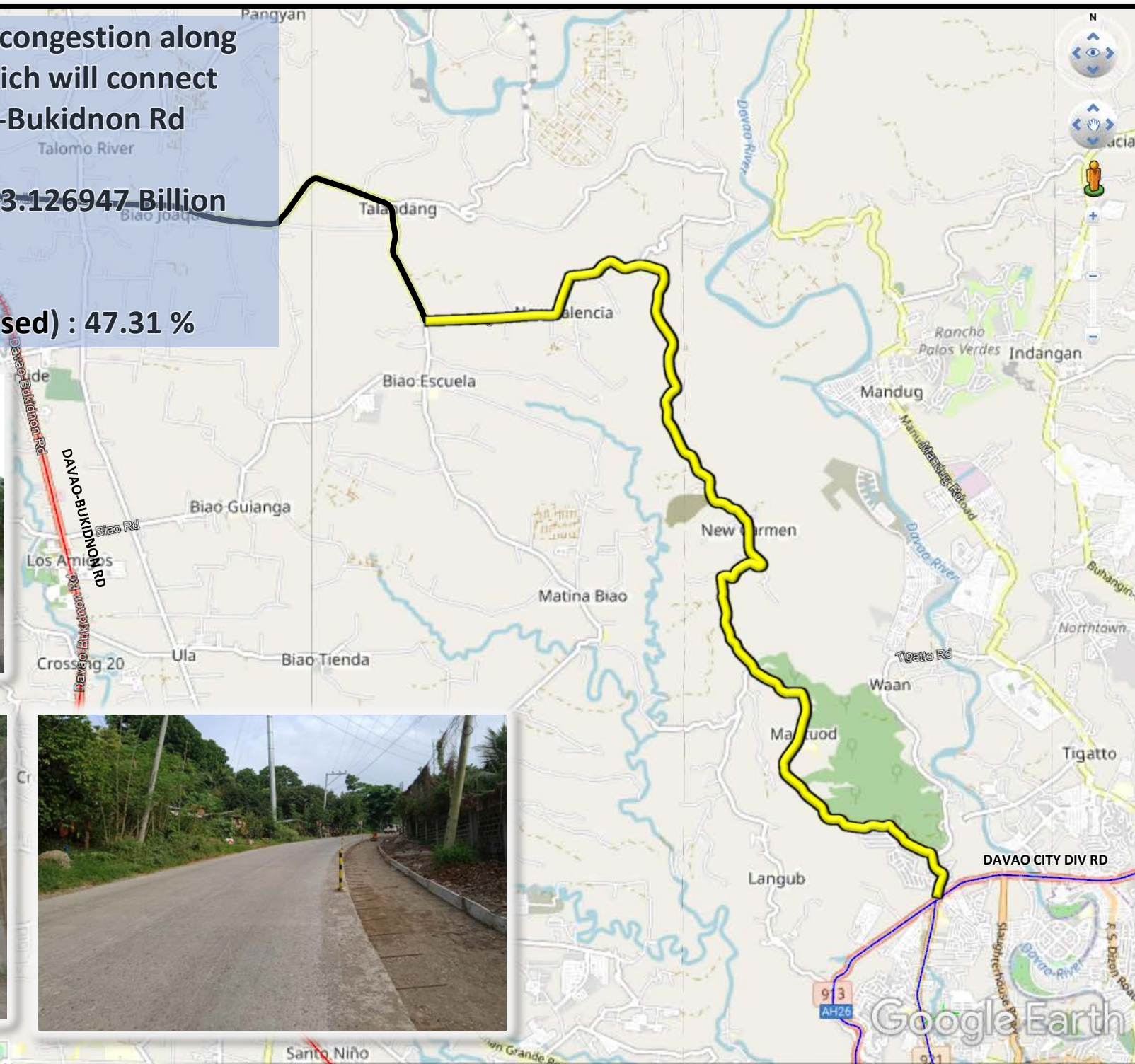
Alternative route to ease traffic congestion along southern area of Davao City which will connect Davao City Diversion and Davao-Bukidnon Rd

Total Estimated Project Cost = P 3.126947 Billion

Total Length = 14.757 Km

Funding Year : 2018 – 2023

Physical Accomplishment (Released) : 47.31 %



TRAFFIC DECONGESTION PROGRAM (BYPASSES/DIVERSION ROADS)

PANACAN BYPASS ROAD (JCT. DC DIVERSION ROAD - JCT. MALAGAMOT ROAD - JCT. MUDIANG ROAD - JCT. ELIONG ROAD - CROSSING MAHAYAG ROAD - JCT. DAANG MAHARLIKA ROAD, DAVAO CITY)



REGION XI

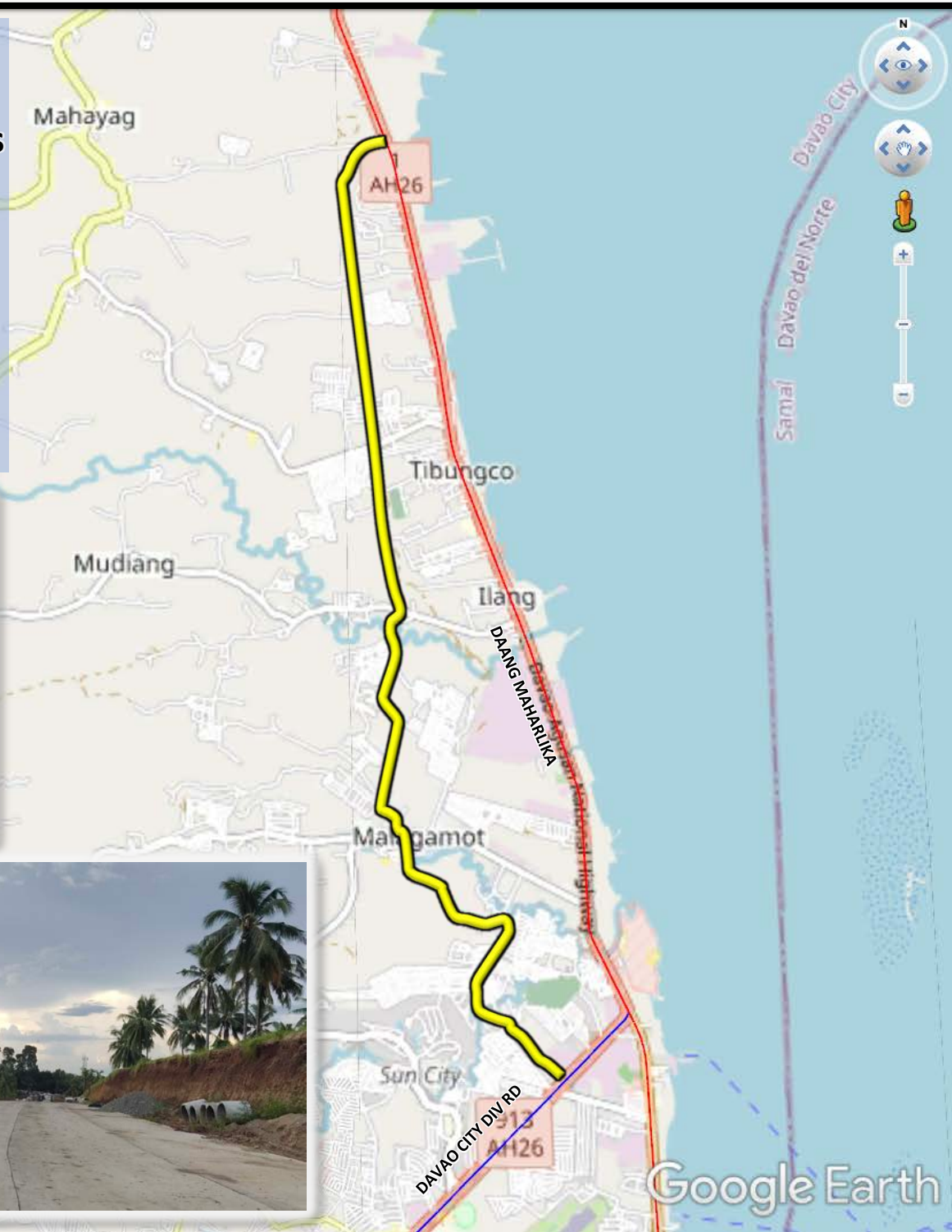
Alternative route of the Daang Maharlika to minimize traffic congestion along northern area of the City (Panacan, Ilang and Tibungco Sections) which traverses intersections, establishments and industrial zones

Total Estimated Project Cost = P 2.124979 Billion

Total Length = 9.387 Km

Funding Year : 2019 – 2023

Physical Accomplishment (Released) : 4.16 %



TRAFFIC DECONGESTION PROGRAM (BYPASSES/DIVERSION ROADS)

CARMEN-TAGUM CITY COASTAL ROAD, TAGUM CITY, DAVAO DEL NORTE



REGION XI



This coastal road will ease traffic congestion along Daang Maharlika (Panabo and Tagum Sections) and will not only connect with Surigao-Davao Coastal road but also the rich production areas of Carmen and Tagum City including its coastal areas and another bypass, the Tagum City Bypass

Total Estimated Project Cost = P 3.096485 Billion

Total Length = 13.475 Km

Funding Year : 2018 – 2023

Physical Accomplishment (Released) : 19.34 %



TRAFFIC DECONGESTION PROGRAM (BYPASSES/DIVERSION ROADS)

JCT. PADADA (ALONG DIGOS-MAKAR ROAD) – KIBLAWAN – JCT. MALUNGON (ALONG DIGOS-MAKAR ROAD) BYPASS ROAD, DAVAO DEL SUR



REGION XI



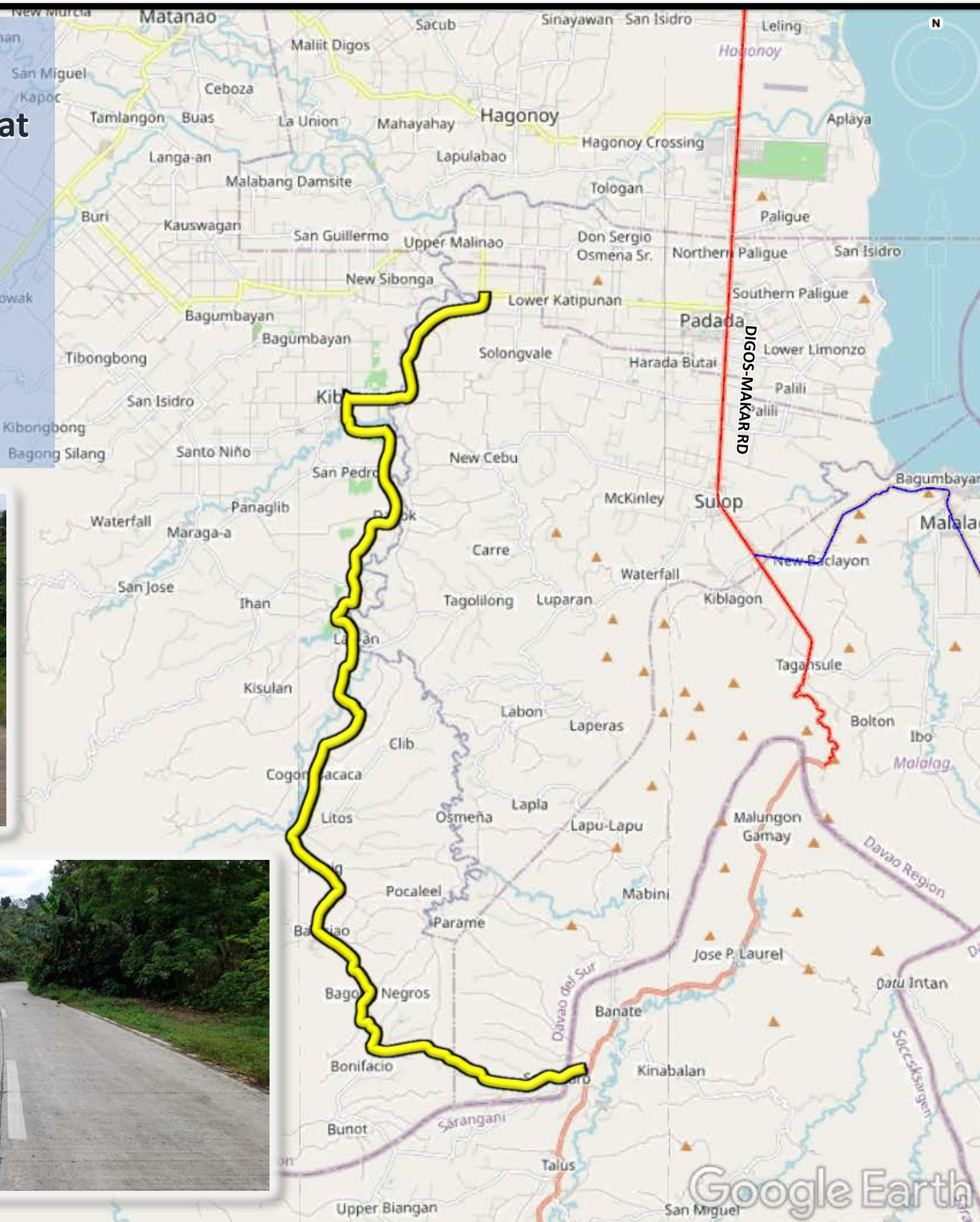
Alternative route of Digos-Makar Road in decongesting traffic in the poblacion areas of Padada, Sulop and Kiblawan in Davao Del Sur, and at the same time will connect with Region XII thru Malungon.

Total Estimated Project Cost = P 2.143162 Billion

Total Length = 32.379 Km

Funding Year : 2017 – 2023

Physical Accomplishment (Released) : 92.30 %



TRAFFIC DECONGESTION PROGRAM (BYPASSES/DIVERSION ROADS)

MATIAO-MAGSAYSAY COASTAL ROAD, DAVAO ORIENTAL



REGION XI



Alternative route of Pres. Diosdado P. Macapagal National Highway in decongesting heavy traffic within the Poblacion Area of Mati City

Total Estimated Project Cost = P 1.665725 Billion

Total Length = 2.587 Km

Funding Year : 2018 – 2023

Physical Accomplishment (Released) : 79.60 %



TRAFFIC DECONGESTION PROGRAM (BYPASSES/DIVERSION ROADS)

DON MARIANO MARCOS-MALIG-SABAT-CALAGASAN-SAN ISIDRO-NEW VISAYAS-TAGBOA-MACANGAO ROAD, LUPON, DAVAO ORIENTAL



REGION XI

Diversion road which will connect two national roads in the province which shall contribute to economic growth of said province due to easy transportation & delivery of agricultural products to the market centers.

Total Estimated Project Cost = P 2.490 Billion

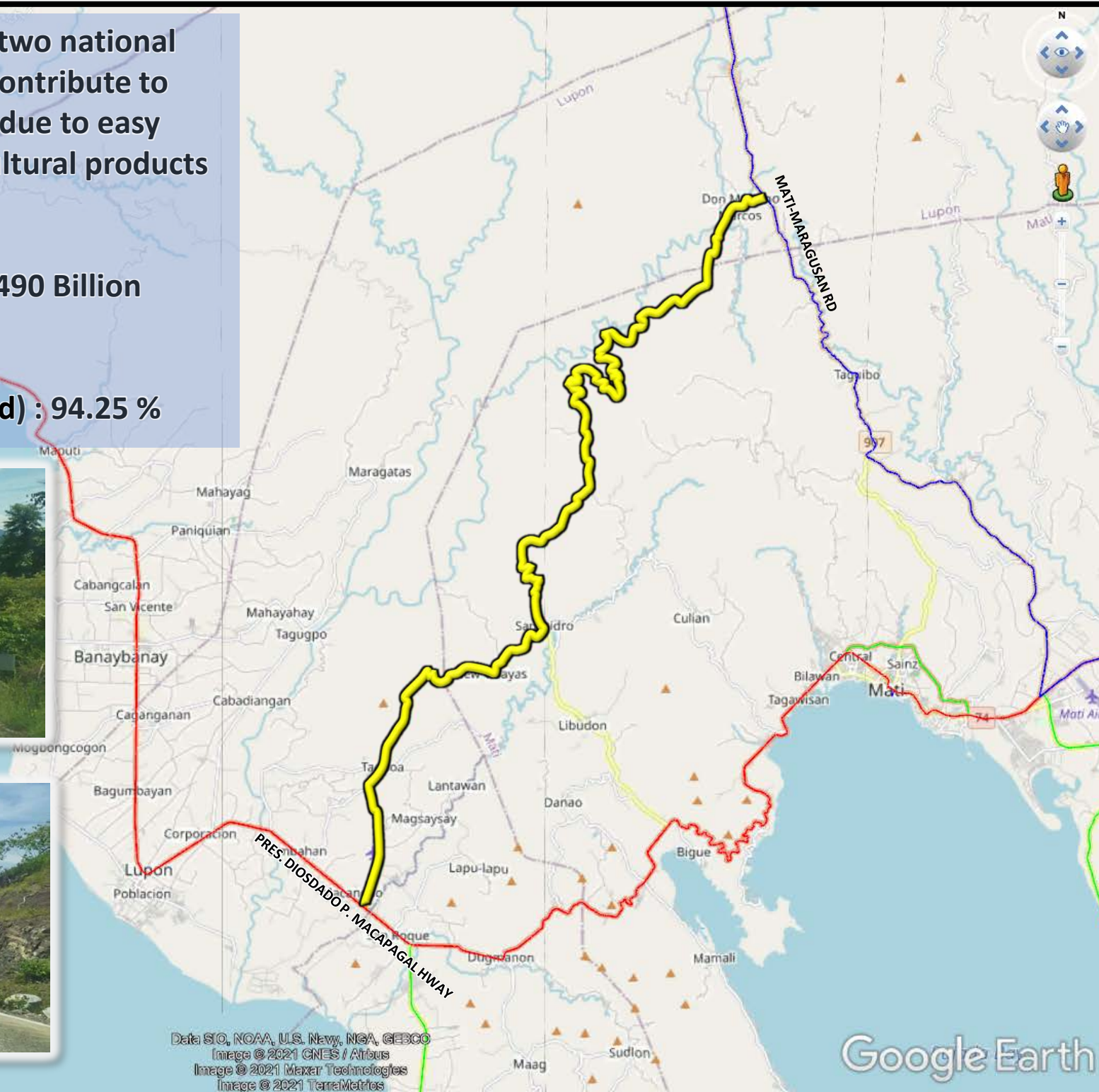
Total Length = 34.555 Km

Funding Year : 2018 – 2024

Physical Accomplishment (Released) : 94.25 %



cc-by-sa OpenStreetMap



Data SIO, NOAA, U.S. Navy, NGA, GEBCO
Image © 2021 CNES / Airbus
Image © 2021 Maxar Technologies
Image © 2021 TerraMetrics

Google Earth

TRAFFIC DECONGESTION PROGRAM (BYPASSES/DIVERSION ROADS)

MONKAYO - BOSTON ROAD



REGION XI



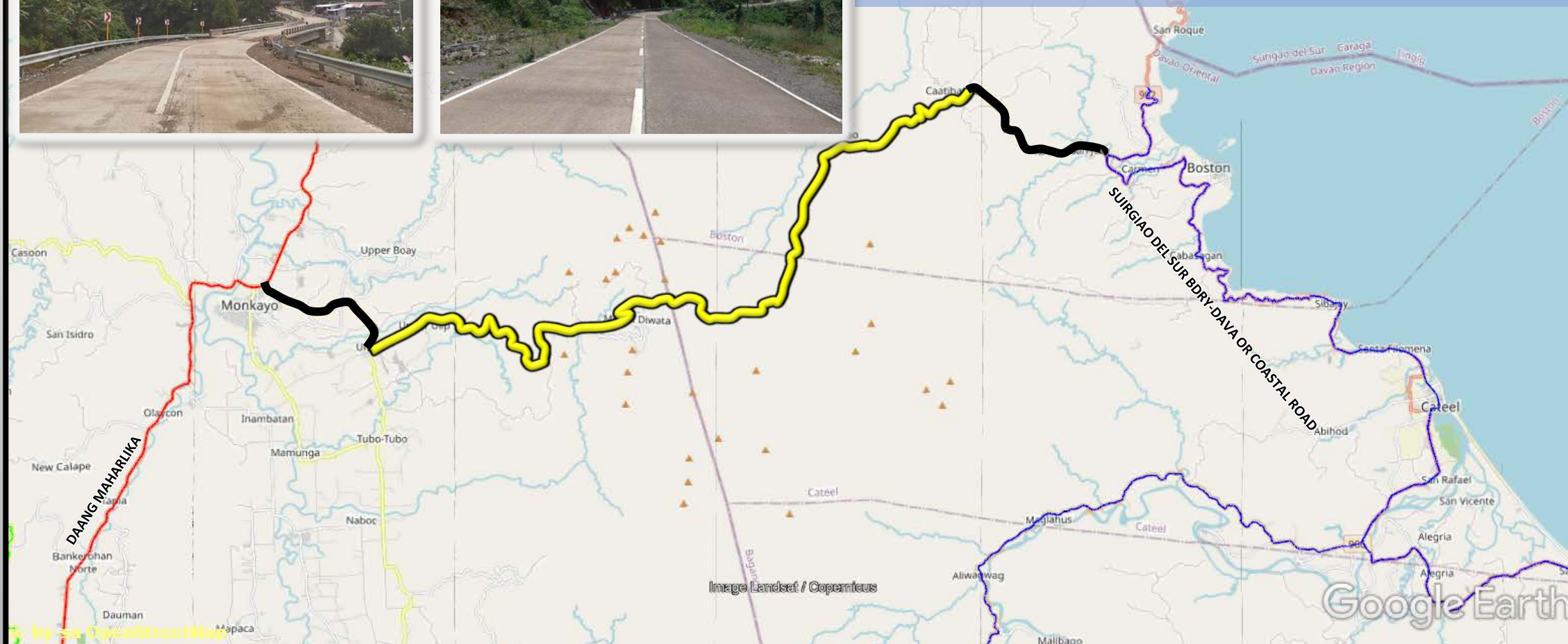
This diversion road will provide direct inter-provincial connectivity between the provinces of Davao De Oro and Davao Oriental and will promote development in agriculture industry and domestic trade.

Total Estimated Project Cost = P 1.872386 Billion

Total Length = 33.427 Km

Funding Year : 2018 – 2023

Physical Accomplishment (Released) : 83.64 %



TRAFFIC DECONGESTION PROGRAM (BYPASSES/DIVERSION ROADS)

ALTERNATE ROAD FROM REGION XI TO REGION X (JCT. DC DIV. ROAD - CATALUNAN GRANDE - TALANDANG – SUMIMAO - PAÑALUM - TAPAK - CABANGLASAN - AGLAYAN, MALAYBALAY)



REGION XI

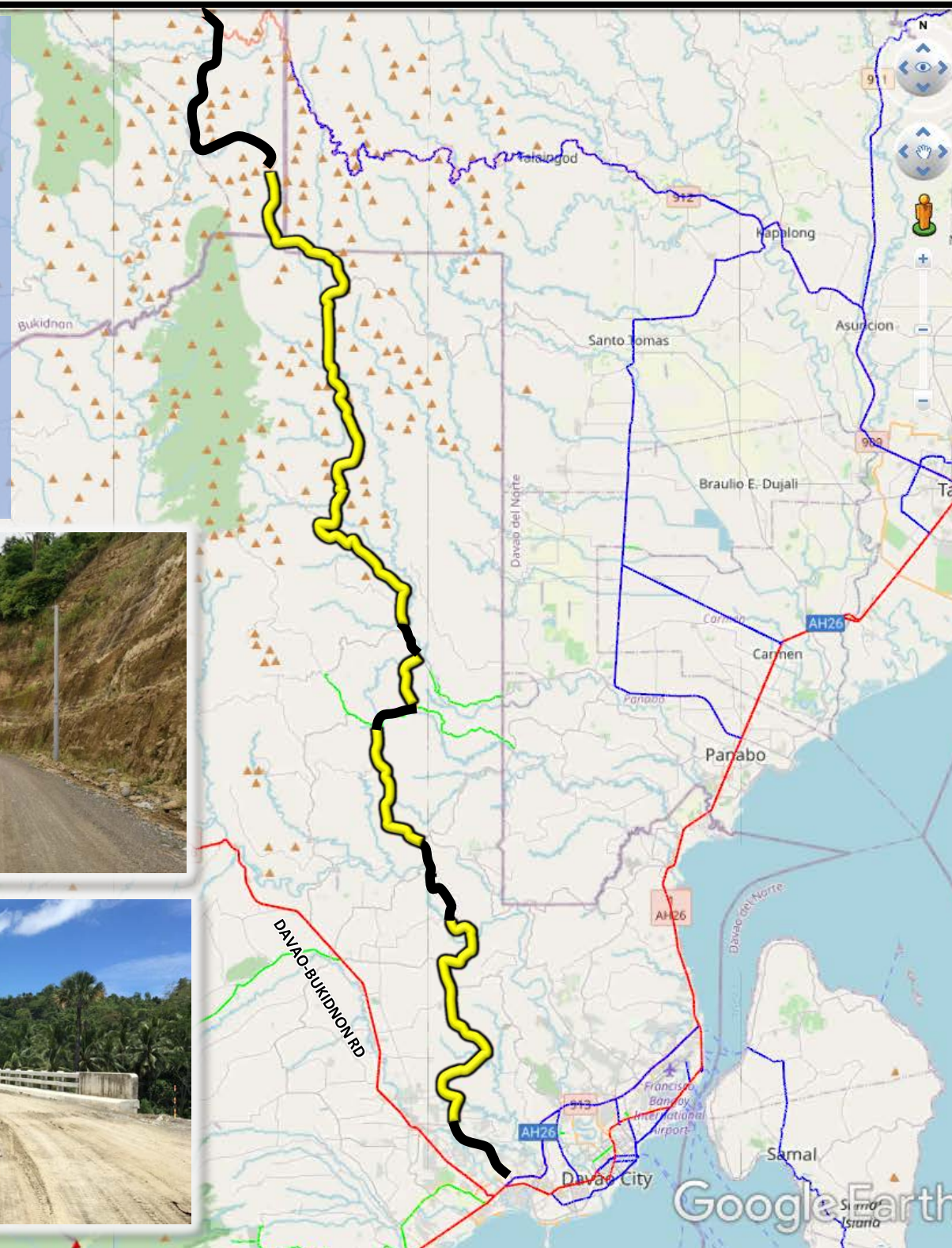
This road will connect Davao City and Davao Del Norte to Malaybalay, Bukidnon in Region XII and will serve as another alternative route in cutting short travel time especially from Davao Del Norte to RXII. Also, this will strengthen inter-regional linkage between the two regions.

Total Estimated Project Cost = P 5.026347 Billion

Total Length = 65.941 Km

Funding Year : 2018 – 2023

Physical Accomplishment (Released) : 82.46 %



TRAFFIC DECONGESTION PROGRAM (BYPASSES/DIVERSION ROADS)

TAGUM CITY FLYOVER ALONG AGUSAN - DAVAO ROAD TAGUM CITY, DAVAO DEL NORTE



REGION XI



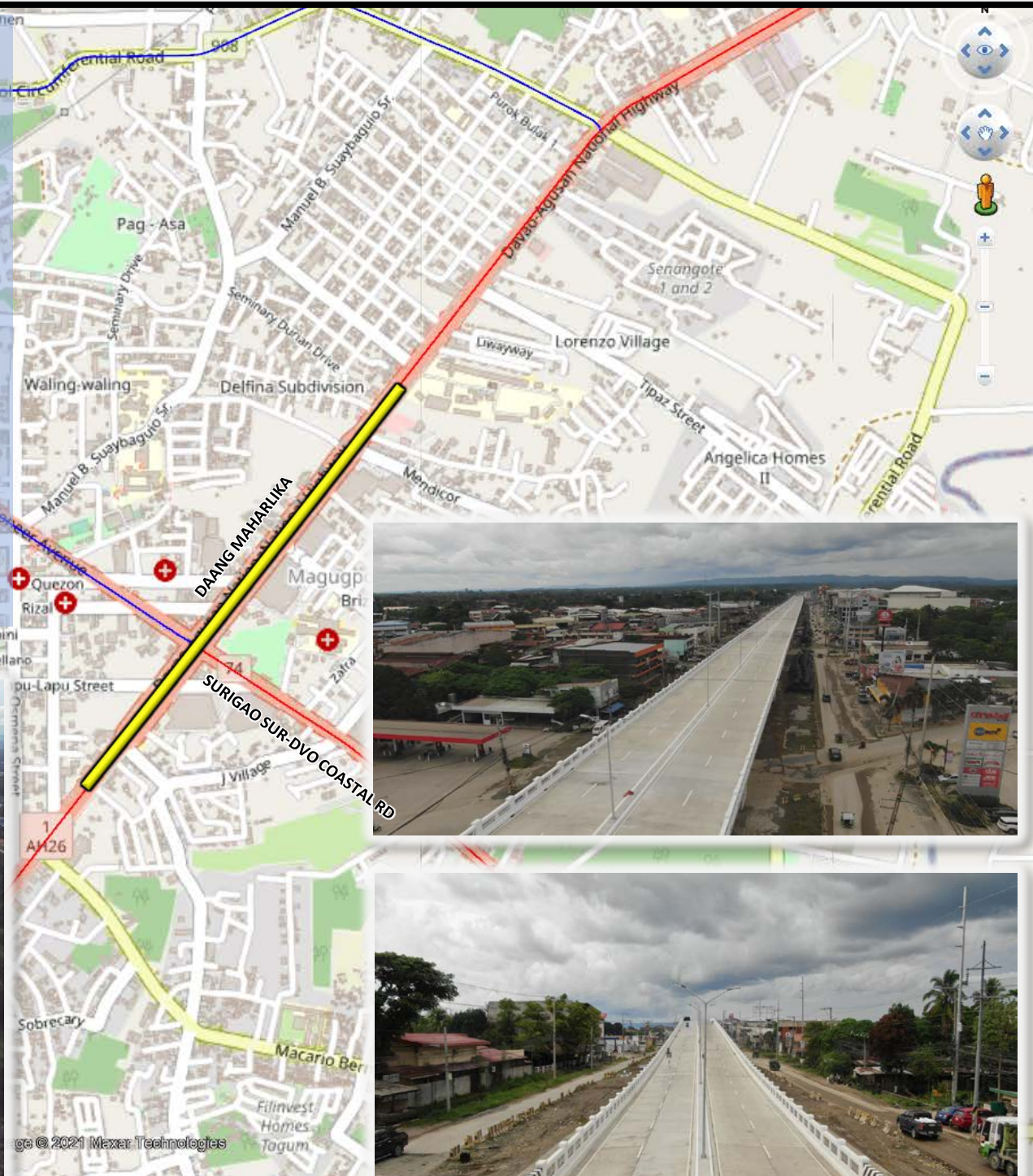
Will address traffic congestion along major intersections of Tagum City especially this is the convergence point of all vehicular traffic from municipalities traversed by major national roads: Daang Maharlika and Surigao Sur-Davao Coastal Road. Will reduce travel time by 20 minutes benefitting at least 2,500 travelers per day.

Total Estimated Project Cost = P 2.490 Billion

Total Length = 1.493 Km (Flyover=1,035 lm)

Funding Year : 2017 – 2021

Physical Accomplishment: 100.00 %



TRAFFIC DECONGESTION PROGRAM (FLYOVERS)

FLYOVER ALONG DAVAO CITY DIVERSION ROAD (JCT. MAGTUOD/MAA SECTION), DAVAO CITY



REGION XI

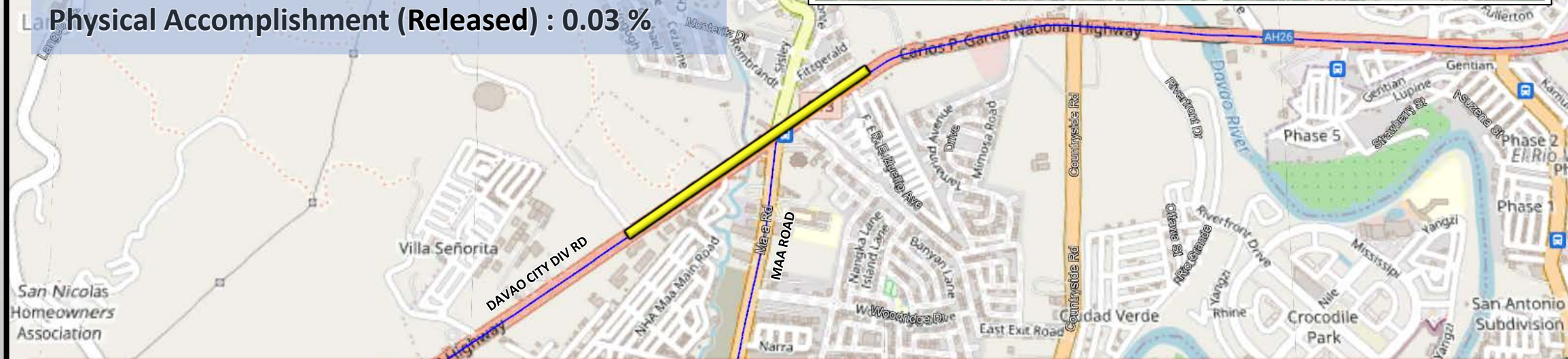
Will address traffic congestion along Davao City Diversion Road and Ma-a Rd particularly on junctions/intersections of Brgy. Maa Section especially during peak hours to improve the flow of people, goods and services.

Total Estimated Project Cost = P 2.04761 Billion

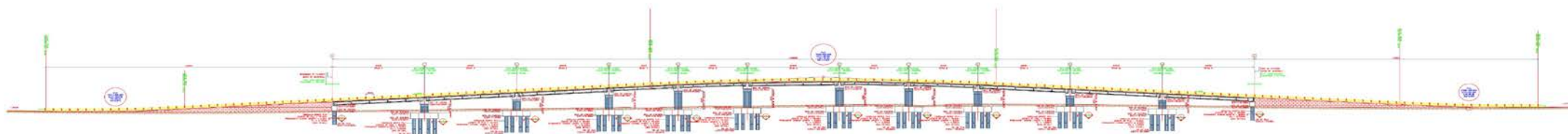
Total Length = 0.647 Km (Flyover=400 Im)

Funding Year : 2021 – 2022

Physical Accomplishment (Released) : 0.03 %



PROFILE



TRAFFIC DECONGESTION PROGRAM (FLYOVERS)

DPUH STRATEGIC PROGRAMS

Integrated and Seamless Transport System

- Mindanao Logistics Infrastructure Network, MLIN
- Construct/improve roads leading to growth corridors in Western Mindanao
- Study and implement Inter-island linkage projects
- Connect gaps along national roads
- Construct/replace bridges



MATANAO - KIBLAWAN - PADADA ROAD, DAVAO DEL SUR



REGION XI



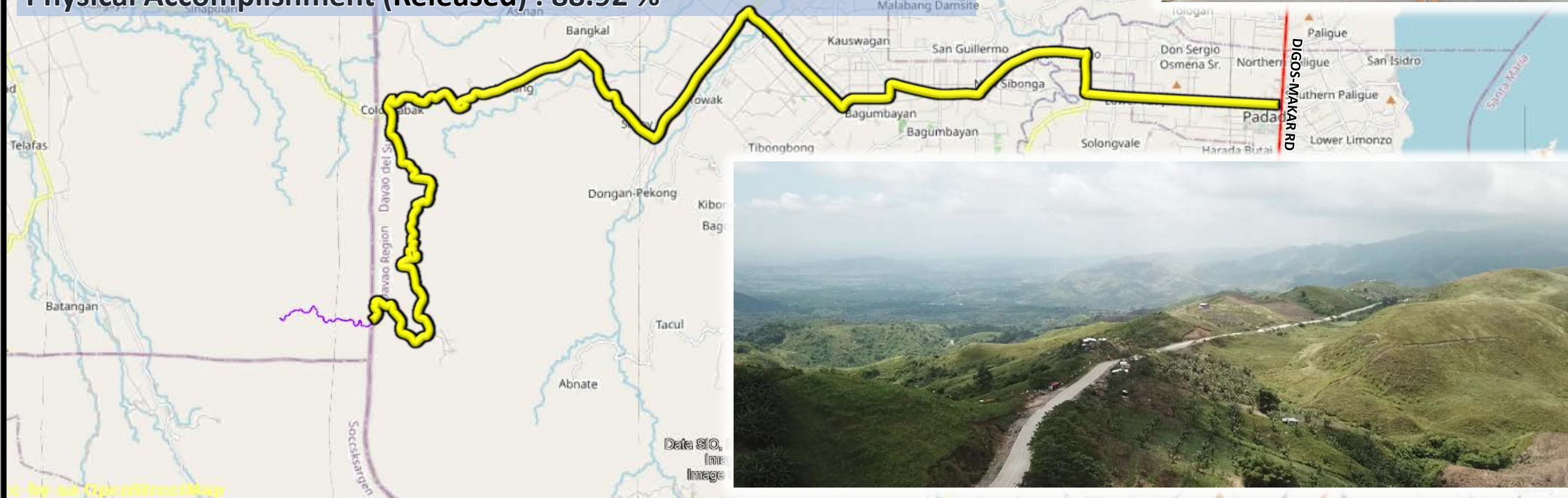
This road links the provinces of Davao del Sur, Sultan Kudarat, and Maguindanao and would function as an inter-regional linkage among Regions XI, XII, and Autonomous Region of Muslim Mindanao (ARMM). It would interconnect two (2) national roads; the Digos-Makar to General Santos Road and the Makilala-Tacurong-Isulan Road. This will be the shortest link among the three (3) provinces and would provide better access to agriculture-potential barangays thereby boosting the socio-economic activities in the area.

Total Estimated Project Cost = P 3.061186 Billion

Total Length = 58.554 Km

Funding Year : 2015 – 2023

Physical Accomplishment (Released) : 88.92 %

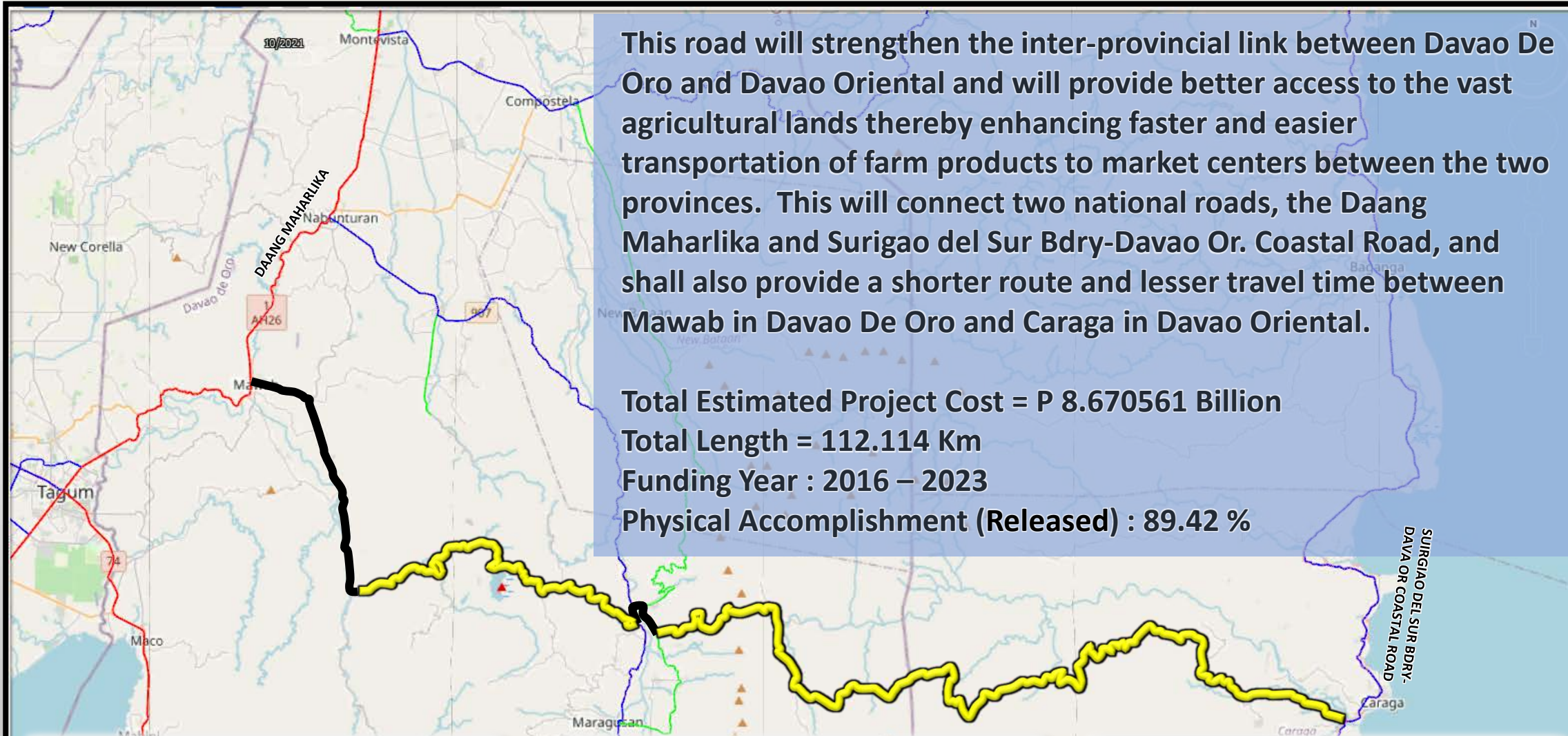


INTEGRATED AND SEAMLESS TRANSPORT SYSTEM (MISSING LINK/NEW ROADS)
MLIN

MAWAB - MARAGUSAN - CARAGA ROAD



REGION XI



This road will strengthen the inter-provincial link between Davao De Oro and Davao Oriental and will provide better access to the vast agricultural lands thereby enhancing faster and easier transportation of farm products to market centers between the two provinces. This will connect two national roads, the Daang Maharlika and Surigao del Sur Bdry-Davao Or. Coastal Road, and shall also provide a shorter route and lesser travel time between Mawab in Davao De Oro and Caraga in Davao Oriental.

Total Estimated Project Cost = P 8.670561 Billion

Total Length = 112.114 Km

Funding Year : 2016 – 2023

Physical Accomplishment (Released) : 89.42 %



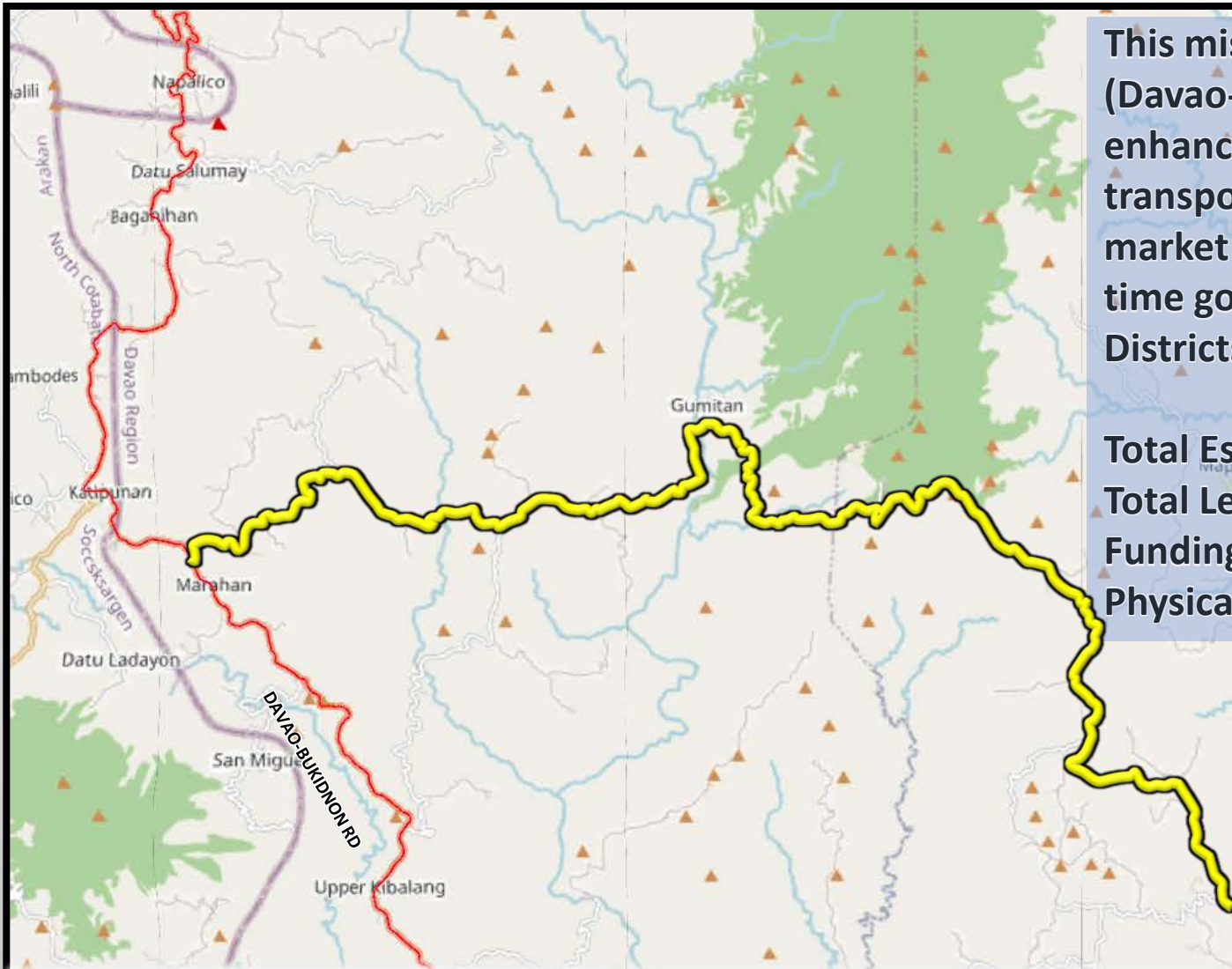
INTEGRATED AND SEAMLESS TRANSPORT SYSTEM (MISSING LINK/NEW ROADS)

MLIN

DAVAO - BUKIDNON ROAD (JCT. MARAHAN) - BRGY. GUMITAN - JCT. FATIMA – MALABOG ROAD, DAVAO CITY



REGION XI



This missing link will connect two national roads (Davao-Bukidnon Rd and Fatima-Malabog) thereby enhancing the flow of people especially the transport and delivery of agricultural products to market centers. This will significantly reduce travel time going to and from Marilog and Malabog Districts of Davao City.

Total Estimated Project Cost = P 2.322106 Billion

Total Length = 40.496 Km

Funding Year : 2018 – 2023

Physical Accomplishment (Released) : 85.63 %



INTEGRATED AND SEAMLESS TRANSPORT SYSTEM (MISSING LINK/NEW ROADS)

JCT. DAVAO-BUKIDNON ROAD (CALINAN SECTION) - WANGAN - SUBASTA - TAGAKPAN – TUNGKALAN - TAGURANO – BAYABAS - CATIGAN - BARACATAN - SIBULAN - TIBOLO – KAPATAGAN ROAD



REGION XI



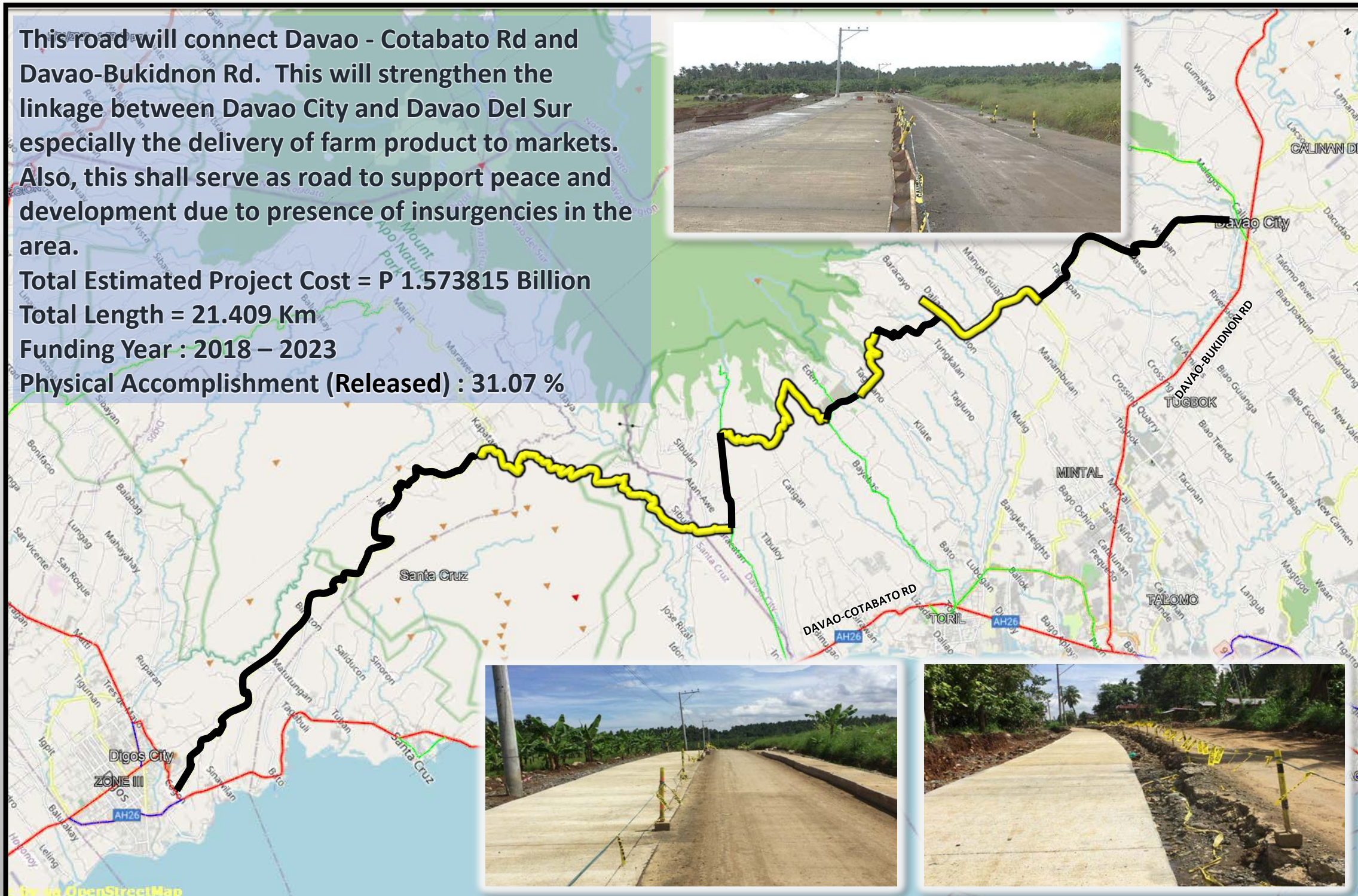
This road will connect Davao - Cotabato Rd and Davao-Bukidnon Rd. This will strengthen the linkage between Davao City and Davao Del Sur especially the delivery of farm product to markets. Also, this shall serve as road to support peace and development due to presence of insurgencies in the area.

Total Estimated Project Cost = P 1.573815 Billion

Total Length = 21.409 Km

Funding Year : 2018 – 2023

Physical Accomplishment (Released) : 31.07 %



INTEGRATED AND SEAMLESS TRANSPORT SYSTEM (MISSING LINK/NEW ROADS)

NEW BATAAN - BAGANGA ROAD



REGION XI



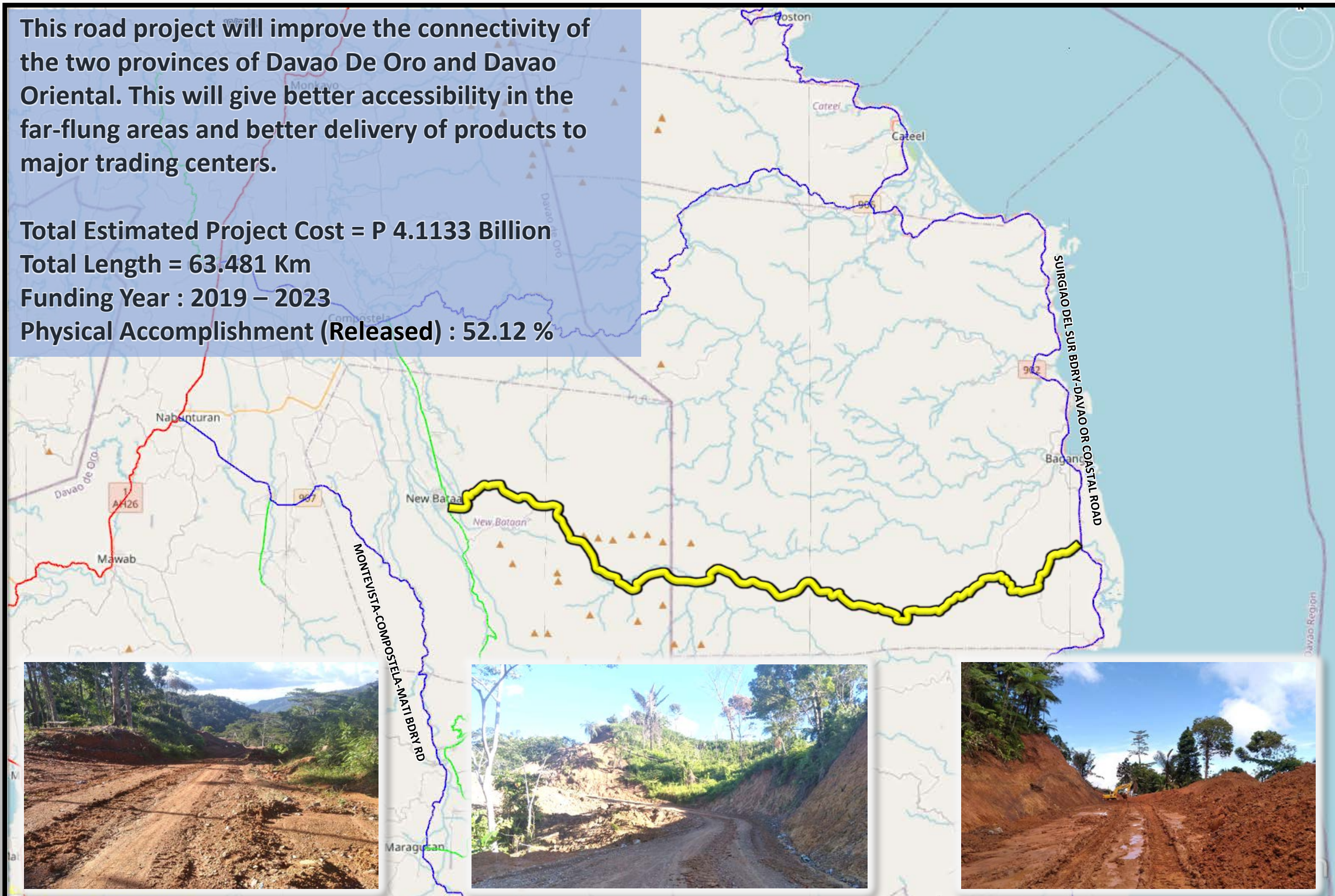
This road project will improve the connectivity of the two provinces of Davao De Oro and Davao Oriental. This will give better accessibility in the far-flung areas and better delivery of products to major trading centers.

Total Estimated Project Cost = P 4.1133 Billion

Total Length = 63.481 Km

Funding Year : 2019 – 2023

Physical Accomplishment (Released) : 52.12 %



INTEGRATED AND SEAMLESS TRANSPORT SYSTEM (MISSING LINK/NEW ROADS)

BUKIDNON - COMPOSTELA VALLEY ROAD, BRGY. NAMNAM, SAN FERNANDO, BUKIDNON - LAAK, DAVAO DE ORO



REGION XI



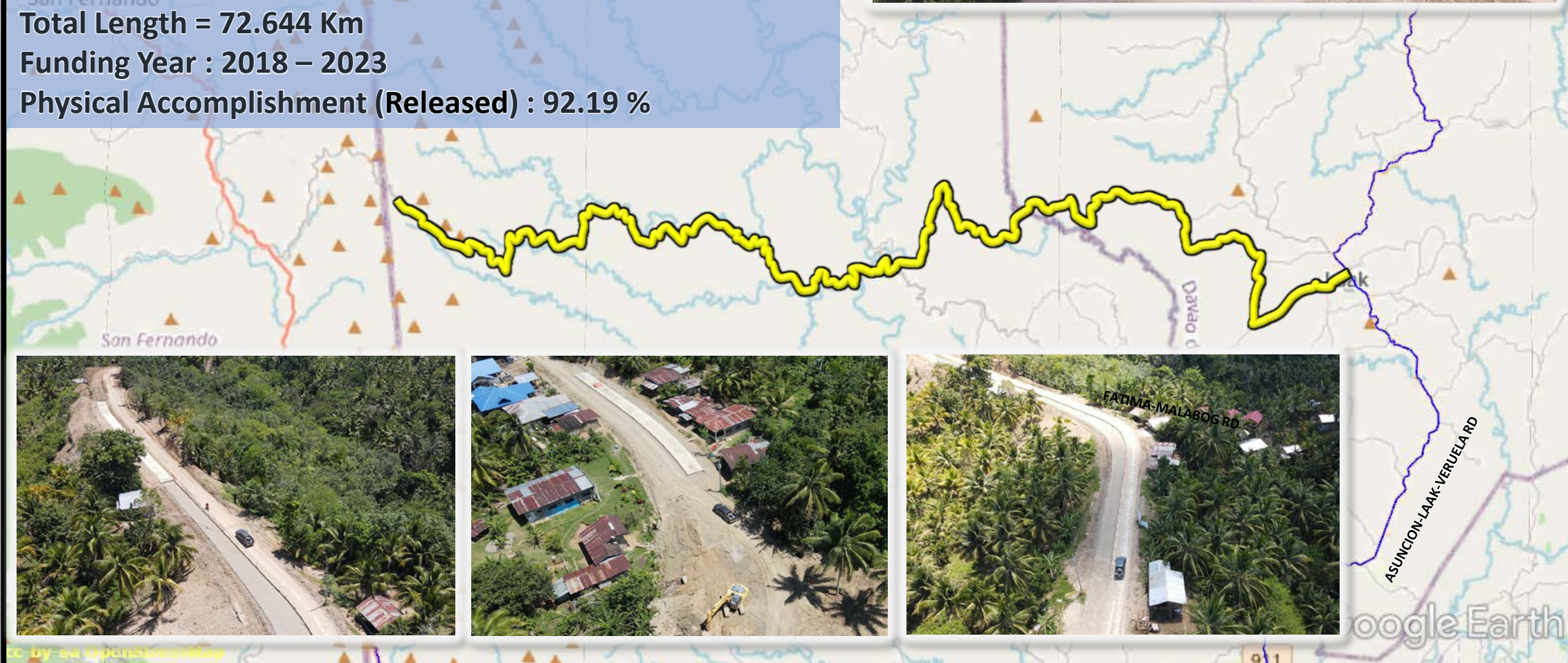
This road will connect the provinces of Davao De Oro and Davao Del Norte of RXI to Brgy. Namnam, Malaybalay Road, Region X thereby strengthening the inter-regional linkage of the two regions especially in the exchange of goods and services. This shall also provide shorter travel time from Laak, Davao De Oro to San Fernando, Bukidnon. This will also serve as a gateway to address local tribal disputes and insurgencies in the area.

Total Estimated Project Cost = P 6.049091 Billion

Total Length = 72.644 Km

Funding Year : 2018 – 2023

Physical Accomplishment (Released) : 92.19 %



INTEGRATED AND SEAMLESS TRANSPORT SYSTEM (MISSING LINK/NEW ROADS)

DPUH STRATEGIC PROGRAMS

Convergence and Rural Road Development Program

- Construct/upgrade local access roads to designated tourism destinations, RORO ports / seaports and airports
- Construct/improve roads leading to industrial trade corridors



ISLAND GARDEN CITY OF SAMAL (IGACOS) CIRCUMFERENTIAL ROAD DAVAO DEL NORTE



REGION XI

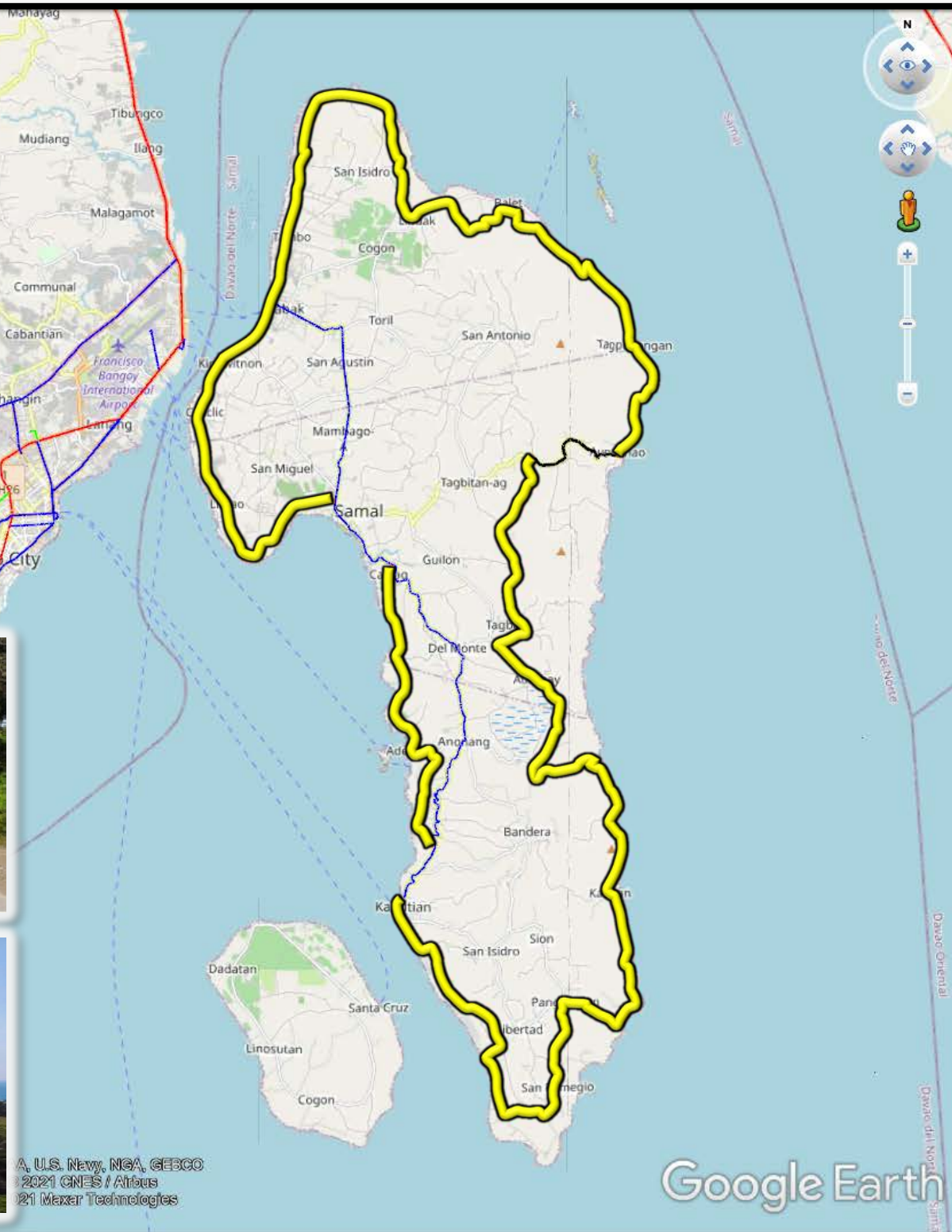
This Circumferential will not only provide access to the various beach resorts and other tourist spots such as bat caves, marine sanctuaries and coral gardens in the city but will also enhance the flow of people and delivery of basic social services thereby increasing socio-economic activities in the locality

Total Estimated Project Cost = P 4.29543 Billion

Total Length = 98.973 Km

Funding Year : 2012 – 2023

Physical Accomplishment (Released) : 91.01 %



A, U.S. Navy, NSA, GEBCO
© 2021 CNES / Airbus
© 2021 Maxar Technologies

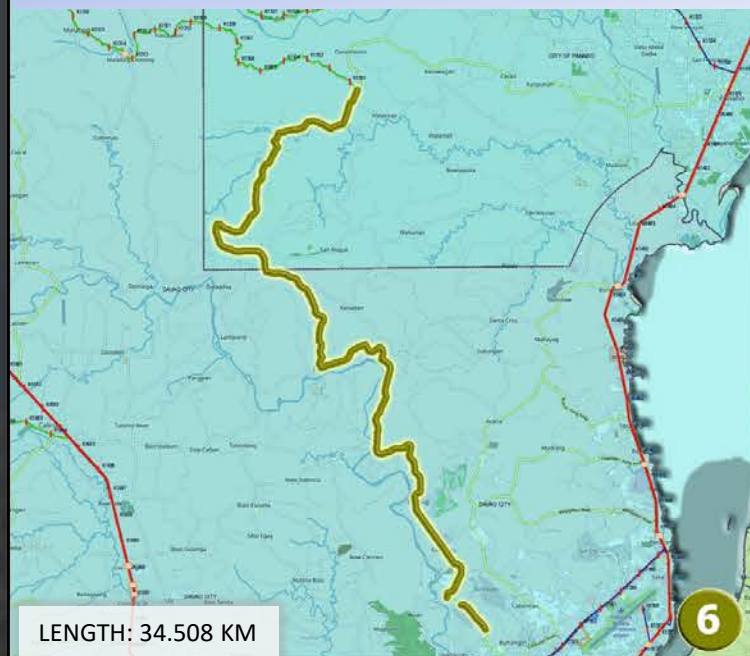
Google Earth

CONVERGENCE AND RURAL ROAD DEVELOPMENT PROGRAM (TOURISM ROADS)

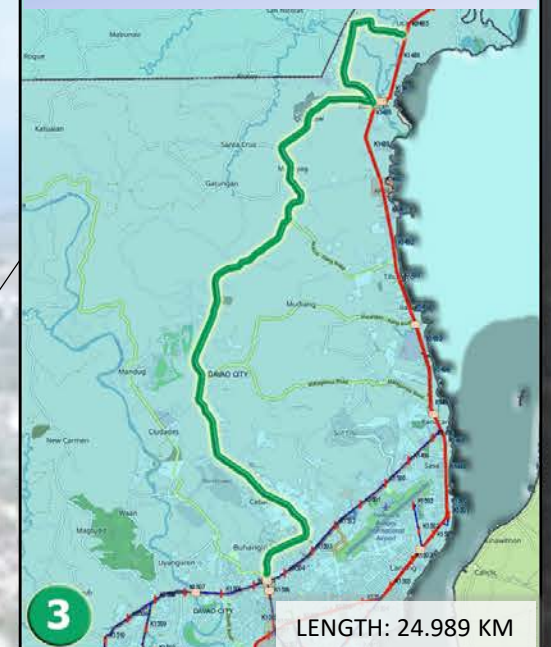
OTHER BYPASSES/DIVERSION ROADS AND MISSING LINKS/NEW ROADS

DAVAO CITY

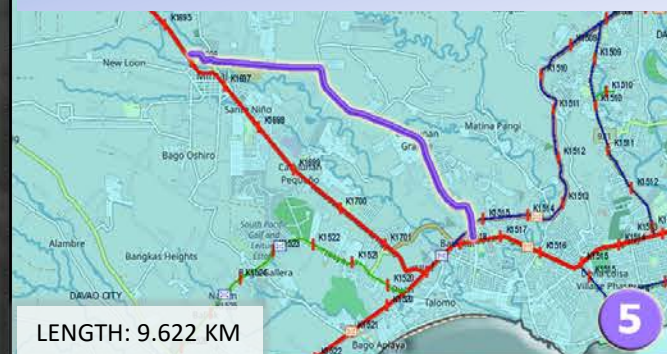
BUHANGIN-TIGATTO-MANDUG-CALLAWA-FATIMA ROAD, DAVAO CITY



JCT. DAANG MAHARLIKA-LICANAN-BUNAWAN-MAHAYAG-INDANGAN-CABANTIAN-JCT. DAVAO CITY DIVERSION ROAD (BUHANGIN-LAPANDAY ROAD), DAVAO CITY



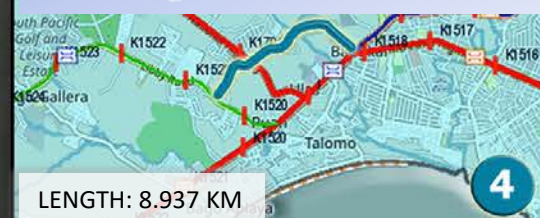
JCT. DAVAO-COTABATO ROAD (BANGKAL SECTION)-CATALUNAN GRANDE ROAD-JCT. DAVAO-BUKIDNON ROAD (MINTAL SECTION), DAVAO CITY



JCT. DAVAO CITY DIVERSION ROAD - SLAUGHTER HOUSE - F. TORRES BRIDGE - GOLD STREET - RUBY STREET - GOV. GREGORIO V. CAÑEDA RD. (CIRCUMFERENTIAL ROAD) - JCT. F. TORRES STREET, DAVAO CITY



DAVAO CITY DIVERSION ROAD EXTENSION TO TORIL, BANGKAL-TALOMO-PUAN SECTION, DAVAO CITY (JCT. DVO. CITY DIVERSION ROAD - JCT. DVO. BUKIDNON ROAD AND JCT. DVO. BUKIDNON ROAD-JCT. - DVO. COTABATO OLD RD SECTIONS), REGION XI



JCT. ELPIDIO QUIRINO AVE. (TIONKO AVE. SECTION) - JCT. PONCIANO ST. (DAVAO CITY POST OFFICE), DAVAO CITY



OTHER BYPASSES/DIVERSION ROADS AND MISSING LINKS/NEW ROADS

DAVAO CITY

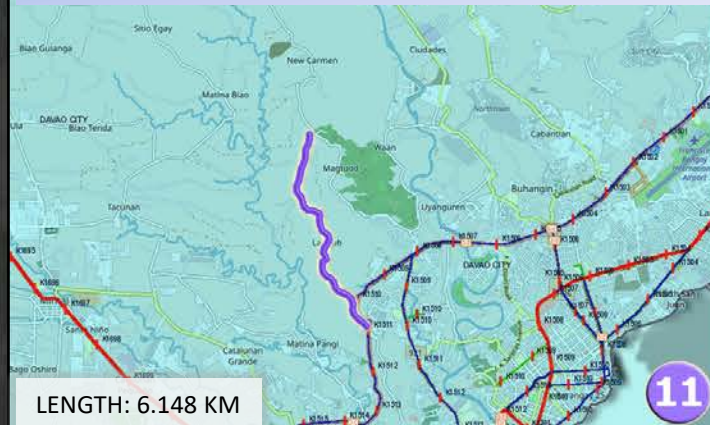
JCT. CABANTIAN ROAD (ACACIA SECTION) - JCT. MANDUG - CALLAWA ROAD (MANDUG SECTION) - JCT. MAGTUOD - TUGBOK ROAD (NEW VALENCIA SECTION), DAVAO CITY



JCT. DAANG MAHARLIKA ROAD (MAHAYAG SECTION)-GATUNGAN-JCT. CALLAWA ROAD, DAVAO CITY



JCT. DAVAO CITY DIVERSION ROAD - LANGUB ROAD - MAGTUOD ROAD - MATINA BIAO, DAVAO CITY



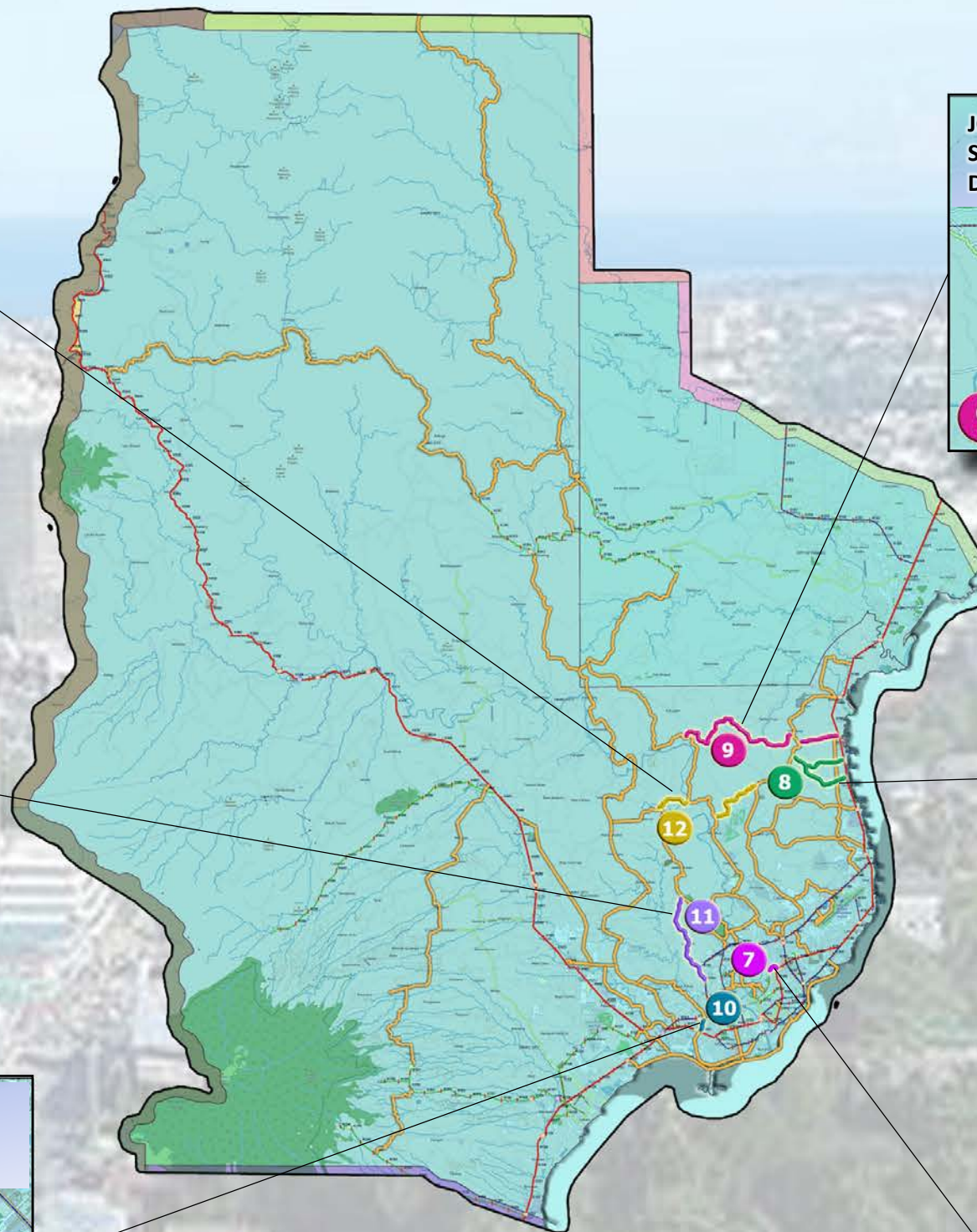
JCT. DAANG MAHARLIKA - ELIONG - JCT. ACACIA ROAD, DAVAO CITY



MATINA CROSSING ROAD(JCT. DAVAO-COTABATO ROAD - JCT. DAVAO CITY DIVERSION ROAD), DAVAO CITY



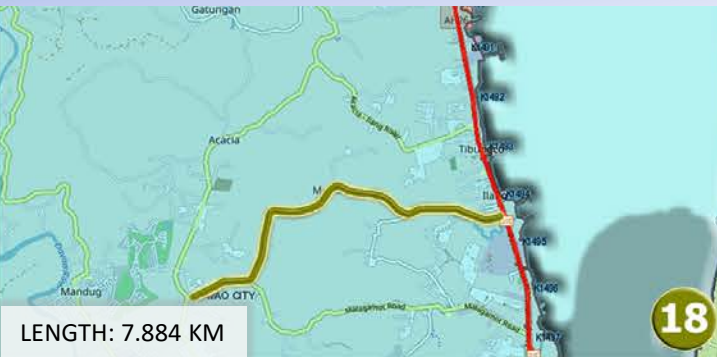
JCT. DAANG MAHARLIKA ROAD-GOV. GREGORIO V. CAÑEDA RD-JCT. F.S. DIZON ROAD, DAVAO CITY



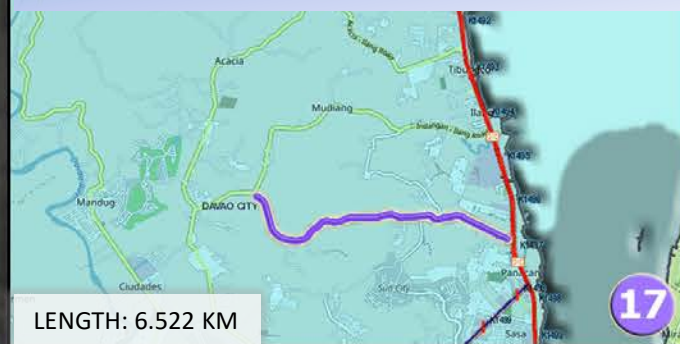
OTHER BYPASSES/DIVERSION ROADS AND MISSING LINKS/NEW ROADS

DAVAO CITY

**JCT. DAANG MAHARLIKA ROAD-MUDIANG-
MALAGAMOT-JCT. INDANGAN ROAD, DAVAO CITY**



MALAGAMOT ROAD-JCT. MUDIANG ROAD, DAVAO CITY



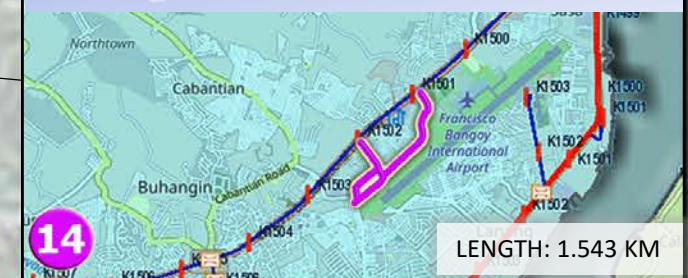
**JCT DAVAO CITY DIVERSION ROAD-TIGATTO ROAD-
JCT. DAVAO CITY DIVERSION ROAD,
DAVAO CITY**



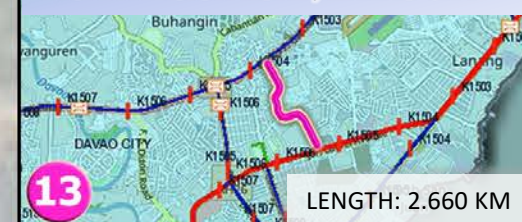
**JCT. DAVAO CITY DIVERSION ROAD-
COMMUNAL-CABANTIAN-TIGATTO ROAD,
DAVAO CITY**



**JCT. MAMAY-LA VERNA BYPASS ROAD-DAVAO
CITY DIVERSION ROAD (JCT. AIRPORT CARGO
SECTION), DAVAO CITY**



**JCT. DAANG MAHARLIKA ROAD-
CARMELITE ROAD-MAHAYAG ST.-JCT.
D.C. DIVERSION ROAD, DAVAO CITY**



OTHER BYPASSES/DIVERSION ROADS AND MISSING LINKS/NEW ROADS

DAVAO CITY

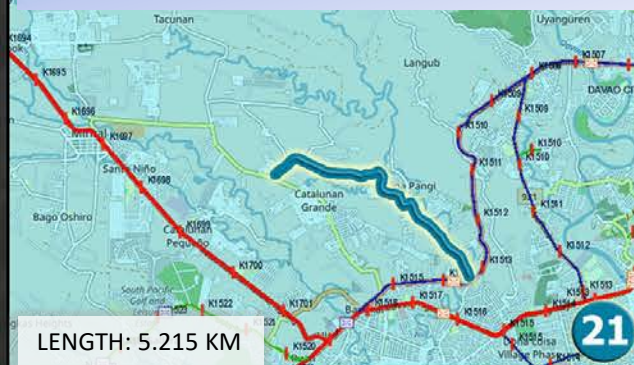
FATIMA-MALABOG ROAD-MABUHAY-PAÑALUM-PAQUIBATO ROAD, DAVAO CITY



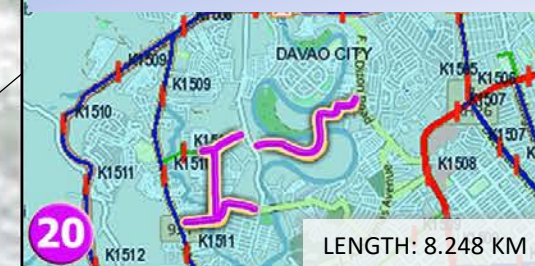
DAVAO-BUKIDNON HIGHWAY (CALINAN POBLACION PORTION) TO DALAGDAG-FATIMA NATIONAL ROAD, DAVAO CITY



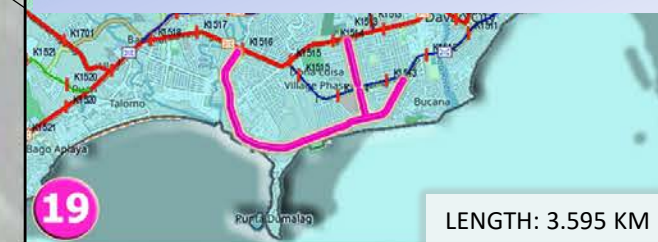
JCT. DAVAO CITY DIVERSION ROAD (MATINA PANGI SECTION)-MATINA PANGI ROAD-SITIO TORIL-JCT. CAT. GRANDE ROAD, DAVAO CITY



MAA RADIO STATION-DATU LOHO ST.-RIVERSIDE-JCT. BACACA ROAD, DAVAO CITY



JCT. DAVAO-COTABATO ROAD (MATINA CROSSING SECTION) - MATINA APLAYA ROAD - JCT. TULIP DRIVE (DAVAO-COTABATO ROAD) - ECOLAND DRIVE - JCT. ABS-CBN QUIMPO BLVD. DIVERSION ROAD (JOHN PAUL SECTION), DAVAO CITY



OTHER BYPASSES/DIVERSION ROADS AND MISSING LINKS/NEW ROADS

DAVAO DE ORO

MONTEVISTA (DNAS) - LAAK ROAD, DAVAO DE ORO

LENGTH: 30.556 KM

6

NABUNTURAN - NEW CORELLA - TAGUM ROAD, DAVAO DE ORO

LENGTH: 8.710 KM

5

MAWAB - MACO BYPASS ROAD, DAVAO DE ORO

LENGTH: 22.690 KM

4

MONKAYO - COMPOSTELA ROAD, DAVAO DE ORO

LENGTH: 23.178 KM

3

NABUNTURAN - MACO ROAD, DAVAO DE ORO

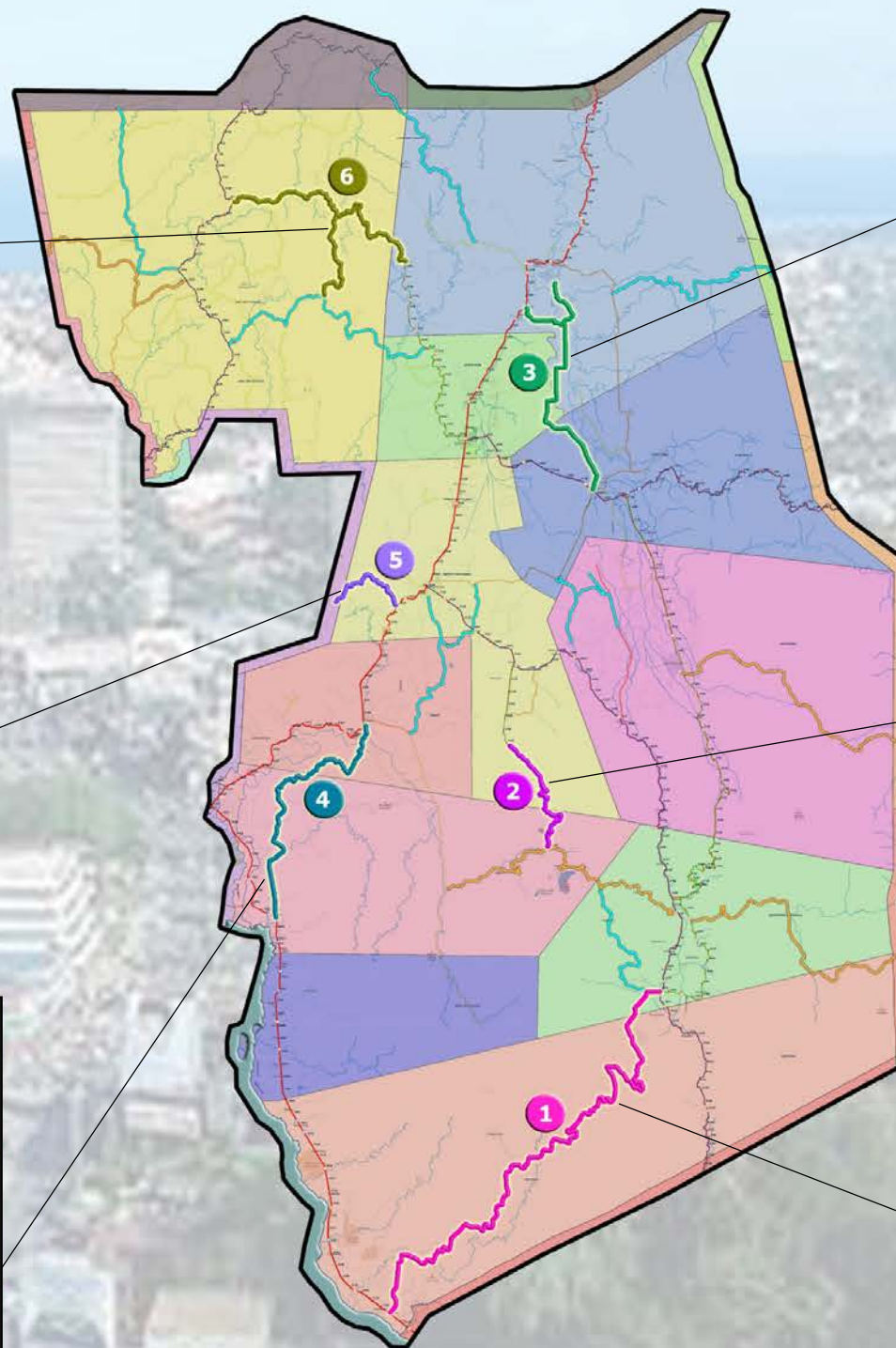
LENGTH: 12.710 KM

2

MARAGUSAN - PANTUKAN ROAD, DAVAO DE ORO

LENGTH: 57.305 KM

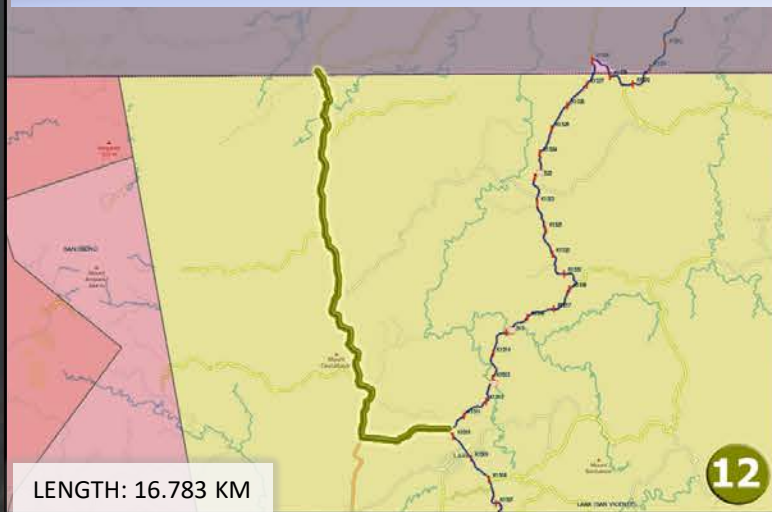
1



OTHER BYPASSES/DIVERSION ROADS AND MISSING LINKS/NEW ROADS

DAVAO DE ORO

LAAK - MALAYBALAY CITY ROAD, DAVAO DE ORO



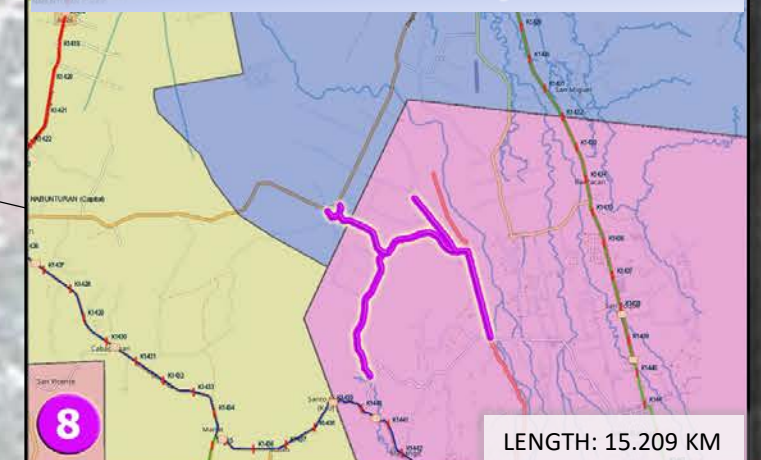
MONKAYO, COMPOSTELA VALLEY - VERUELA ROAD, AGUSAN DEL SUR ROAD, DAVAO DE ORO



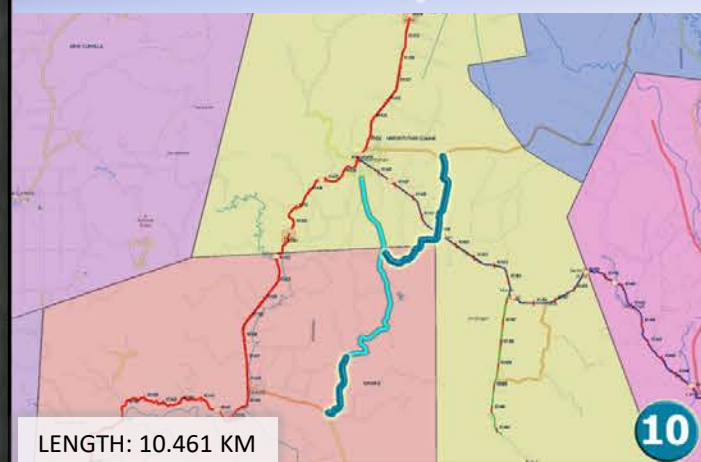
MONTEVISTA (JCT. MAYAON) - LAAK DIVERSION ROAD, DAVAO DE ORO



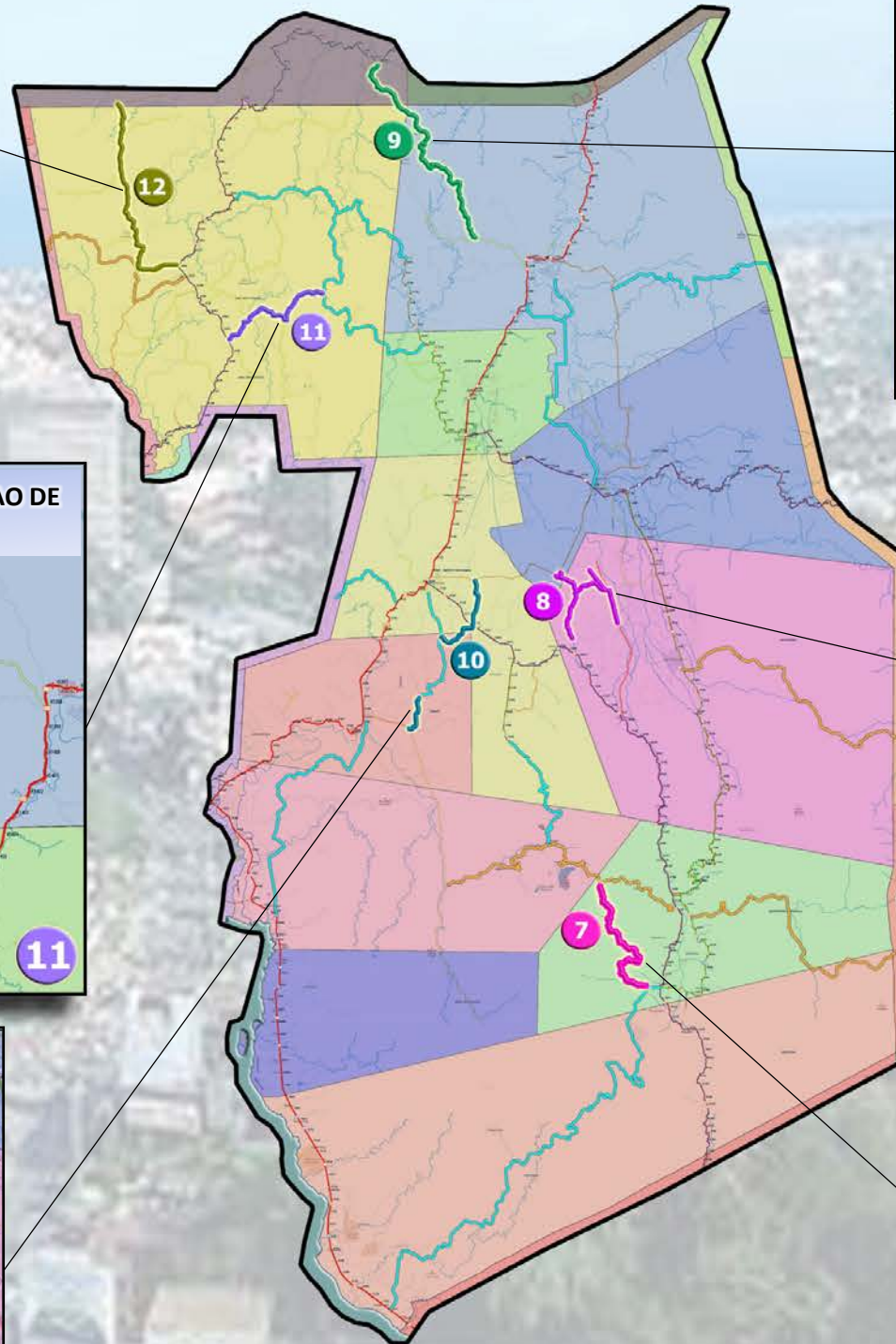
NABUNTURAN - NEW BATAAN ROAD, DAVAO DE ORO



NABUNTURAN - MAWAB ROAD, DAVAO DE ORO



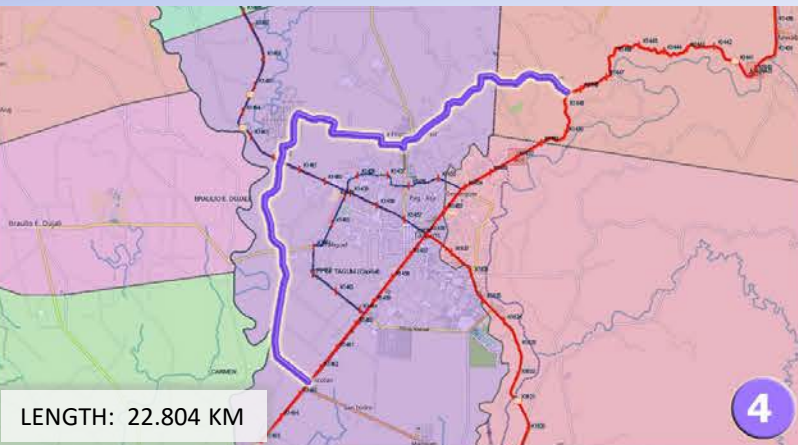
POBLACION, MARAGUSAN - PALOC ROAD, DAVAO DE ORO



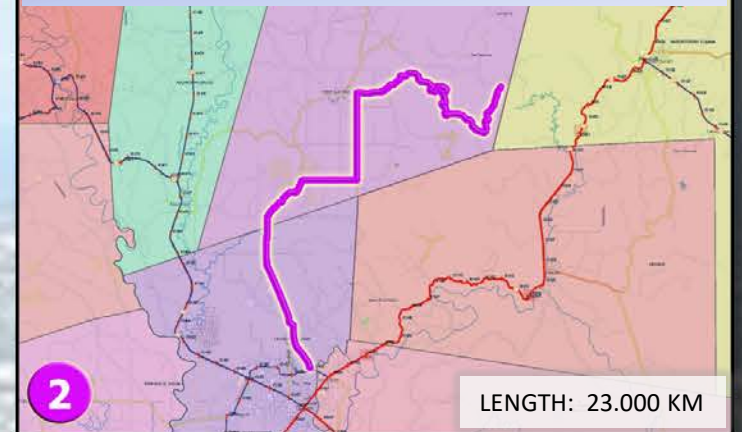
OTHER BYPASSES/DIVERSION ROADS AND MISSING LINKS/NEW ROADS

DAVAO DEL NORTE

TAGUM CITY BYPASS ROAD (CANOCOTAN - SAN MIGUEL - PAGSABANGAN), DAVAO DEL NORTE



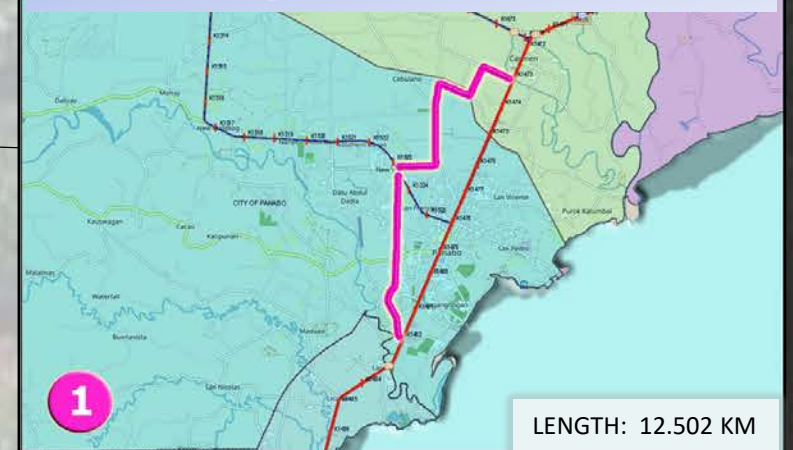
TAGUM - NEW CORELLA - NABUNTURAN BYPASS ROAD, DAVAO DEL NORTE



JCT. TAGUM - PANABO CIRCUMFERENTIAL ROAD - MALITBOG - KASILAK TO JCT. CONSOLACION, DAVAO DEL NORTE



PANABO CITY BYPASS ROAD (JCT. AGUSAN-DAVAO RD. J.P. LAUREL SEC.-JCT. TAGUM-PANABO CIRCUM. RD. SOUTHERN DAVAO SEC. - JCT. AGUSAN - DAVAO ROAD, CARMEN SECTION), DAVAO DEL NORTE



OTHER BYPASSES/DIVERSION ROADS AND MISSING LINKS/NEW ROADS

DAVAO DEL SUR

JCT. MATANAO (ALONG DAVAO-COT. ROAD) - NEW VISAYAS - JCT. HAGONNOY (ALONG DIGOS-MAKAR ROAD), DAVAO DEL SUR

LENGTH: 19.282 KM

2

JCT. MATTI (ALONG DAVAO-COT. ROAD) – JCT. AURORA (ALONG DIGOS-MAKAR ROAD) BYPASS ROAD, DAVAO DEL SUR

1

LENGTH: 7.639 KM

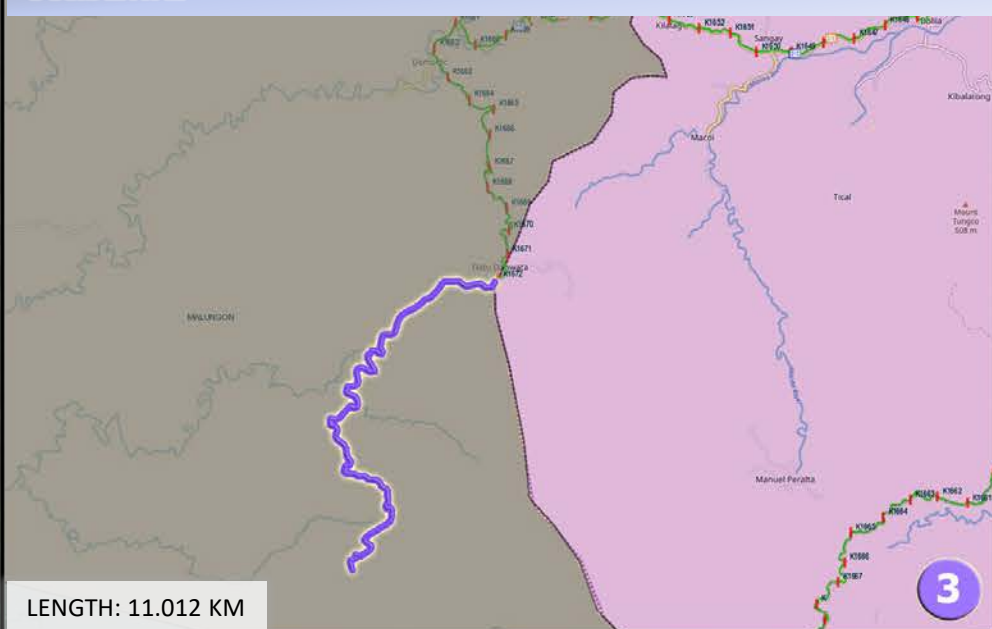
OTHER BYPASSES/DIVERSION ROADS AND MISSING LINKS/NEW ROADS

DAVAO OCCIDENTAL

MALITA DIVERSION ROAD, DAVAO OCCIDENTAL



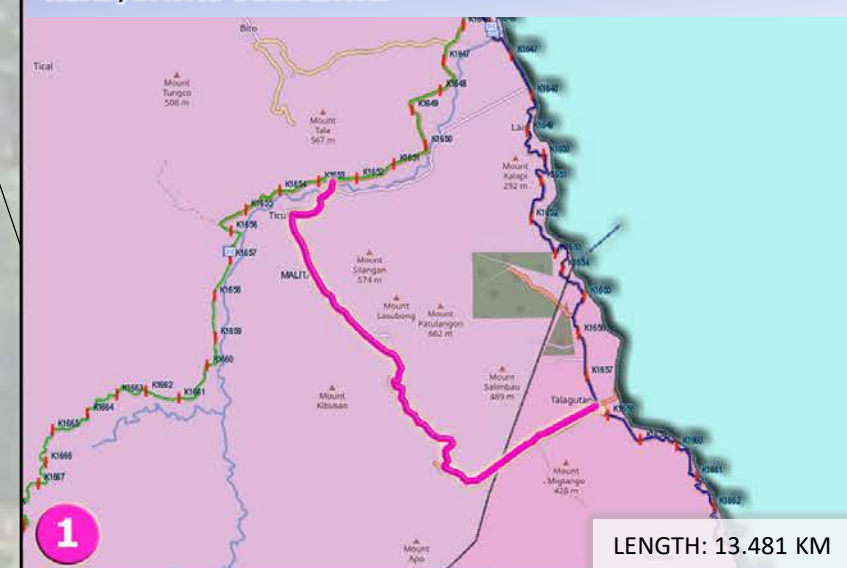
MISSING LINK IN THE DEMOLOC-LITTLE BAGUIO-ALABEL ROAD, DAVAO OCCIDENTAL



BOLILA - KIBALATONG - BITO - MANA DIVERSION ROAD, DAVAO OCCIDENTAL

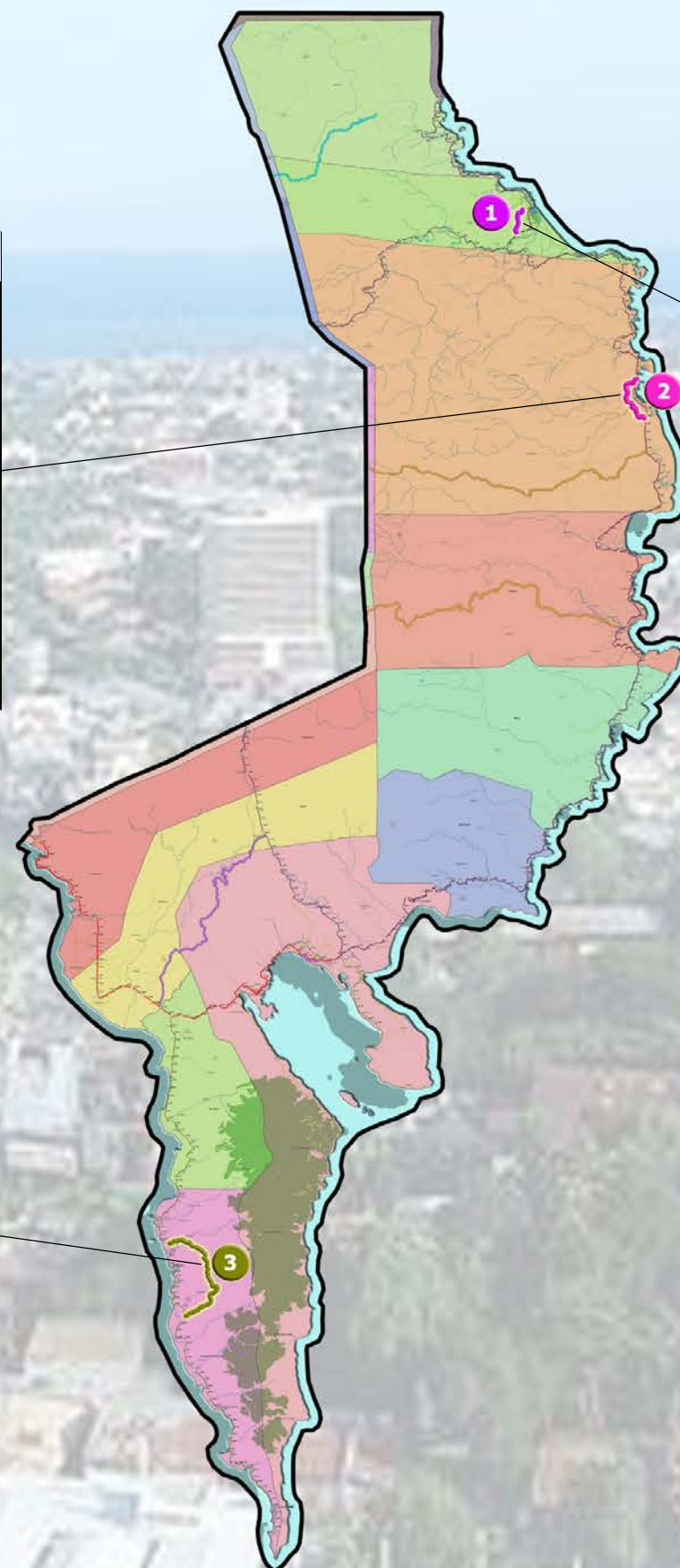


TALAGUTONG-BALUNTAYA-TICULON-LITTLE BAGUIO DIVERSION ROAD, DAVAO OCCIDENTAL



OTHER BYPASSES/DIVERSION ROADS AND MISSING LINKS/NEW ROADS

DAVAO ORIENTAL





THANK YOU